

UNOFFICIAL COPY

Recording requested by / Return to:
Peelle Management Corporation (90400)
P.O. Box 1710, Campbell, CA 95009-1710

96030237

HOUSEHOLD BANK

Send Any Notices to Assignee.

96030237

DEPT-01 RECORDING \$25.00
T#0008 TRAM 9553 01/11/96 12:01:00
\$1785 DR *-96-030237
COOK COUNTY RECORDER

Prepared by: R. S. Stone
P.O. Box 1710, Campbell, CA
Inv#: 488928486
1st LN#: 2080166 2nd LN#: 0073475259

Assignment of Mortgage

For Good and Valuable Consideration, the sufficiency of which is hereby acknowledged, the undersigned,

HOUSEHOLD BANK, f.s.b., a federal savings bank


whose address is 100 Mittel Drive, Wood Dale, IL 60191 (Assignor)
by these presents does convey, grant, assign, and let over without recourse, the described mortgage, together with the certain note(s) described therein with all interest, all liens, and any rights due or to become due thereon to:

FLEET REAL ESTATE FUNDING CORP., a South Carolina corporation (Assignee)
324 West Evans Street, Florence, SC 29501
Said mortgage is recorded in the State of IL, County of Cook on 11/18/91 as Instrument/series/file: 91606275
Original Mortgagor--: Julieta L. Esclamado, Vic A. Esclamado
Original Mortgagee--: HOUSEHOLD BANK, FSB

*** SEE ATTACHED ADDENDUM ***

IN WITNESS WHEREOF, the undersigned corporation has caused this instrument to be executed as a sealed instrument by its proper officer who was duly authorized by a resolution of its board of directors.

Dated: August 16, 1995
HOUSEHOLD BANK, f.s.b.


By: 
Suzie Garza
Vice President



Attest: Inge Knoespel,
Assistant Secretary



State of California
County of Santa Clara

On August 16, 1995, before me the undersigned, a Notary Public for said County and State, personally appeared Suzie Garza, personally known to me to be the person that executed the foregoing instrument, and acknowledged that she is Vice President of HOUSEHOLD BANK, f.s.b., and that she executed the foregoing instrument pursuant to a resolution of its board of directors and that such execution was done as the free act and deed of HOUSEHOLD BANK, f.s.b.,


Notary: Susanna Vargas
My Commission Expires January 27, 1998



96030237

Handwritten initials/signature

UNOFFICIAL COPY

Property of Cook County Clerk's Office

UNOFFICIAL COPY

ADDENDUM TO ASSIGNMENT OF MORTGAGE

2080166

Loan #: 2080166 (12-031)

Tax ID #: 20-11-408-038-0000

Date of mortgage: 11/04/91

Property Address: 5201s Kimbark, Chicago, Il 60615

SEE ATTACHED LEGAL DESCRIPTION

Property of Cook County Clerk's Office

96030237

UNOFFICIAL COPY

Property of Cook County Clerk's Office

2025-01-16

UNOFFICIAL COPY

1st Ln#: 2080166
2nd Ln#: 0073475268
ST-CO: 12-031 (R. Cook)

Seq#: 1737

PNCR#: 2143

Pool: 100
Type: FHL
Grp: HIB

LEGAL DESCRIPTION

THAT PART OF THE FOLLOWING DESCRIBED PARCELS OF LAND BEING: THE WEST 105 FEET OF LOT 10 AND THE WEST 105 FEET OF LOT 11 IN BLOCK 1 IN CORNELL, HIBBARD AND GOOMAN'S SUBDIVISION OF BLOCKS 11 AND 12 IN KIMBARK'S ADDITION TO HYDE PARK, BEING A SUBDIVISION OF PART OF THE WEST 1/2 OF THE SOUTH EAST 1/4 OF SECTION 11, TOWNSHIP 38 NORTH, RANGE 14 EAST OF THE THIRD PRINCIPAL MERIDIAN ALSO LOTS 18 AND 19 (EXCEPT THE WEST 14 FEET OF THE SOUTH 41 FEET OF SAID LOTS TAKEN AS A TRACT) LOTS 20, 21, 22 AND 23 (EXCEPT THE NORTH 8 FEET OF THE EAST 46 FEET OF LOT 23) LOTS 26 AND 27 (EXCEPT THE NORTH 50 FEET MEASURED PARALLEL TO THE EASTERLY LINE OF SAID LOT 26 OF THE EAST 23.07 FEET MEASURED PARALLEL TO THE NORTH LINE OF SAID LOT 27 OF SAID LOTS 26 AND 27 TAKEN AS A TRACT) AND ALSO EXCEPTING THAT PART OF SAID LOT 26 AND THE EAST 31.56 FEET OF LOT 27, LYING SOUTH OF THE NORTH 50 FEET OF SAID LOTS TAKEN AS A TRACT AS MEASURED PARALLEL TO THE EASTERLY LINE OF SAID LOT 26 AND LOT 28 ALL IN C. M. CADY'S SUBDIVISION OF BLOCK 24 IN KIMBARK'S ADDITION TO HYDE PARK AFORESAID, ALSO THAT PART OF THE NORTH AND SOUTH 1/2 FEET VACATED ALLEY LYING SOUTH OF THE NORTH LINE EXTENDED WEST OF LOT 28 AND THE NORTH OF THE SOUTH LINE OF LOTS 18 AND 28 EXTENDED EAST AND WEST IN C. M. CADY'S SUBDIVISION OF BLOCK 24 AFORESAID, ALSO THE WEST 79.43 FEET OF THAT PART OF VACATED EAST 52ND STREET LYING EAST OF THE EAST LINE EXTENDED OF SOUTH KIMBARK AVENUE AS LAID OUT IN KIMBARK'S ADDITION TO HYDE PARK AFORESAID DESCRIBED AS FOLLOWS: COMMENCING AT THE NORTH WEST CORNER OF SAID TRACT; THENCE SOUTH ON THE WEST LINE OF SAID TRACT 153.33 FEET TO THE POINT OF BEGINNING; THENCE SOUTH ON THE WEST LINE OF SAID TRACT 22.73 FEET; THENCE EAST PARALLEL TO THE NORTH LINE OF SAID TRACT, 79.43 FEET; THENCE NORTH PARALLEL TO THE WEST LINE OF SAID TRACT, 34.98 FEET; THENCE WEST PARALLEL TO THE NORTH LINE OF SAID TRACT, 49.93 FEET; THENCE SOUTH PARALLEL TO THE WEST LINE OF SAID TRACT, 12.25 FEET; THENCE WEST 29.50 FEET TO THE POINT OF BEGINNING IN COOK COUNTY, ILLINOIS.

City Clerk's Office

Job: 90400 assignhouse400 LEGAL 8
Tot: 726

36030207

UNOFFICIAL COPY

Property of Cook County Clerk's Office

11/14/2013 10:11:11 AM