

UNOFFICIAL COPY

TRUSTEE'S DEED

THIS INDENTURE, dated FEBRUARY 7, 1996 between AMERICAN NATIONAL BANK AND TRUST COMPANY OF CHICAGO, a National Banking Association, duly authorized to accept and execute trusts within the State of Illinois, not personally but as Trustee under the provisions of a deed or deeds in trust duly recorded and delivered to said Bank in pursuance of a certain Trust Agreement dated FEBRUARY 1, 1996 known as Trust Number 121293-00 party of the first part, and

96162764

DEPT-01 RECORDING \$23.50
 T#0011 TRAN 0584 03/01/96 16:19:00
 #1386 + RV *-96-162764
 COOK COUNTY RECORDER

(Reserved for Recorders Use Only)

LAURA SIPLEY

1001 W. BELMONT, UNIT 410, CHICAGO, ILLINOIS 60657

party/parties of the second part. WITNESSETH, that said party of the first part, in consideration of the sum of TEN (\$10.00) Dollars and other good and valuable consideration in hand paid, does hereby convey and QUIT-CLAIM unto said party/parties of the second part, the following described real estate, situated in COOK County, Illinois, to-wit:

SEE ATTACHED LEGAL DESCRIPTION

Commonly Known As
 Property Index Number

3803 NORTH WILTON, UNIT 3803-1, CHICAGO, ILLINOIS
 14-20-213-013-0000

together with the tenements and appurtenances thereunto belonging.

TO HAVE AND TO HOLD, the same unto said party of the second part, and to the proper use, benefit and behoof, forever, of said party of the second part.

This deed is executed by the party of the first part, as Trustee, as aforesaid, pursuant to and in the exercise of the power and authority granted to and vested in it by the terms of said Deed or Deeds in Trust and the provisions of said Trust Agreement above mentioned, and of every other power and authority thereunto enabling. This deed is made subject to the liens of all trust deeds and/or mortgages upon said real estate, if any, recorded or registered in said county.

IN WITNESS WHEREOF, said party of the first part has caused its corporate seal to be hereto affixed, and has caused its name to be signed to these presents by one of its officers, the day and year first above written.

AMERICAN NATIONAL BANK AND TRUST COMPANY OF CHICAGO
 as Trustee, as aforesaid, and not personally,

By: [Signature]
 MICHAEL WANG, TRUST OFFICER

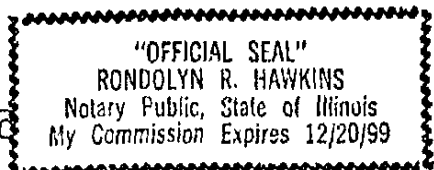
96162764

STATE OF ILLINOIS
 COUNTY OF COOK

) I, the undersigned, a Notary Public in and for said County and State, do hereby certify
) MICHAEL WANG, an officer of American National Bank and Trust Company of Chicago personally known to me to be the same person whose name is subscribed to the foregoing instrument, appeared before me this day in person and acknowledged that said officer of said association signed and delivered this instrument as a free and voluntary act, for the uses and purposes therein set forth.

GIVEN under my hand and seal, dated February 27, 1996



[Signature]
 RONDOLYN R. HAWKINS, NOTARY PUBLIC



Prepared By: American National Bank & Trust Company of Chicago 33 North LaSalle St., Chicago IL 60690

MAIL TO: DALTON + DALTON R.C. 4930 W. 79th STREET BURNHAM IL 60459

Property of Cook County Clerk's Office



19229196

UNOFFICIAL COPY

LEGAL DESCRIPTION

PARCEL 1:

Unit 3803-1 in the GRACE WILTON CONDOMINIUMS as delineated on a survey of the following described real estate:

LOTS 1, 2 AND 3 IN COLLINS AND MORRIS RESUBDIVISION OF LOTS 21, 22, AND 23 IN B.J. FITZGERALD AND PERRY ULRICH'S SHERIDAN ROAD SUBDIVISION OF THE EAST 1/2 OF BLOCK 7 IN LAFLIN, SMITH AND DYER'S SUBDIVISION OF THE NORTHEAST 1/4 (EXCEPT THE 1.28 ACRES IN THE NORTHEAST CORNER) OF SECTION 20, TOWNSHIP 40 NORTH, RANGE 14 EAST OF THE THIRD PRINCIPAL MERIDIAN, IN COOK COUNTY, ILLINOIS.

WHICH SURVEY IS ATTACHED TO THE DECLARATION OF CONDOMINIUM RECORDED AS DOCUMENT 96150527, TOGETHER WITH AN UNDIVIDED INTEREST IN THE COMMON ELEMENTS.

PARCEL 2:

THE RIGHT TO USE ~~STORAGE SPACE NUMBER~~ STORAGE LOCKER NUMBER S-18, A LIMITED COMMON ELEMENT AS DELINEATED ON THE SURVEY ATTACHED TO THE DECLARATION AFORESAID RECORDED AS DOCUMENT 96150527.

"GRANTOR ALSO HEREBY GRANTS TO THE GRANTEE, ITS SUCCESSORS AND ASSIGNS, AS RIGHTS AND EASEMENTS APPURTENANT TO THE ABOVE DESCRIBED REAL ESTATE, THE RIGHTS AND EASEMENTS FOR THE BENEFIT OF SAID PROPERTY SET FORTH IN THE DECLARATION OF CONDOMINIUM, AND GRANTOR RESERVES TO ITSELF, ITS SUCCESSORS AND ASSIGNS, THE RIGHTS AND EASEMENTS SET FORTH IN SAID DECLARATION FOR THE BENEFIT OF THE REMAINING PROPERTY DESCRIBED THEREIN."

"THIS DEED IS SUBJECT TO ALL RIGHTS, EASEMENTS, COVENANTS, CONDITIONS, RESTRICTIONS AND RESERVATIONS CONTAINED IN SAID DECLARATION THE SAME AS THOUGH THE PROVISIONS OF SAID DECLARATION WERE RECITED AND STIPULATED AT LENGTH HEREIN."

THE TENANT OF THIS UNIT HAS WAIVED OR HAS FAILED TO EXERCISE THEIR RIGHT OF FIRST REFUSAL.

P.I.N.: 14-20-213-013-0000

96162003

UNOFFICIAL COPY

Property of Cook County Clerk's Office

96162764