

# UNOFFICIAL COPY

WARRANTY DEED

96300644

MAIL TO:

Gabriel Kostecki  
5850 N. Milwaukee Ave.  
Chicago, Illinois 60646

DEPT-01 RECORDING \$25.00  
T#0012 TRAM 0251 04/22/96 15:07:00  
#2284 CG \*-96-300644  
COOK COUNTY RECORDER

NAME & ADDRESS OF TAXPAYER:

Jean Zachara  
1947 Charter Point  
Arlington Heights, Illinois 60004

25.00  
MM

0233/1096/15554658

GRANTOR(S), ANNA MANGIALARDI, K/N/A ANNA BEHM, married to MARVIN BEHM of Arlington Heights in the County of Cook, in the State of Illinois, for and in consideration of Ten Dollars (\$10.00) and other good and valuable consideration in hand paid, CONVEY(S) and WARRANT(S) to the GRANTEE(S), Jean Zachara as Trustee under Trust Agreement dated March 21, 1996 and known as Trust Number 7491 of 55 Vail, Arlington Heights in the County of Cook, in the State of Illinois, the following described real estate:

See Legal Description Attached

Permanent Index No:  
03-16-411-009-1137

Property Address:  
1947 Charter Point,  
Arlington Heights, Illinois 60004

SUBJECT TO: (1) General real estate taxes for the year 1995 and subsequent years. (2) Covenants, conditions and restrictions of record.

DATED this 18 day of April, 1996.

*Anna Behm*

ANNA BEHM

*Marvin Behm*


MARVIN BEHM

STATE OF ILLINOIS

COUNTY OF COOK

)  
) SS The foregoing instrument was acknowledged  
) before me this 4/18/96 by  
ANNA MANGIALARDI K/N/A ANNA BEHM, married to  
MARVIN BEHM

*[Signature]* Notary Public



My commission expires \_\_\_\_\_

Prepared by:  
Don Carrillo  
ATTORNEY AT LAW  
218 N. Jefferson #400  
Chicago, IL 60661

M:

BOX 333-CTI

96300644

# UNOFFICIAL COPY



Legal Description:

Parcel 1:  
Lot Number 35-1 in Lofts at Lake Arlington Towne as delineated  
by a survey of the following described real estate:

Part of Lake Arlington Towne Unit 6 subdivision and part of Lake  
Arlington Towne Unit 1 Subdivision, both being subdivisions in  
the South East 1/4 of Section 16, Township 42 North, Range 11  
East of the Third Principal Meridian,

which survey is attached as exhibit "C" to the Declaration of  
Condominium recorded as Document Number 87156662, together with  
an undivided percentage interest in the common elements in Cook  
County, Illinois.

Parcel 2:  
Easement for ingress and egress for the benefit of Parcel 1 as  
set forth in Declaration of Easements recorded as Document Number  
137828 in Cook County, Illinois.



96300644

Property of Cook County Clerk's Office

# UNOFFICIAL COPY MAP SYSTEM

## CHANGE OF INFORMATION FORM

### INFORMATION TO BE CHANGED

Use this form for name/address desired on real property tax record of Cook County Illinois. It is also to acquire PROPERTY ADDRESSES for each PIN in our records.

Such changes must be kept within the space limitations shown. Do Not use punctuation. Allow one space between names and initials, numbers and street names, and unit or apt numbers. PLEASE PRINT IN CAPITAL LETTERS WITH BLACK PEN ONLY! This is a SCANNABLE DOCUMENT - DO NOT XEROX THE BLANK FORM. All completed ORIGINAL forms must be returned to your supervisor or Jim Davenport each day.

If a TRUST number is involved, it must be put with the NAME. Leave a space between the name and the trust number. A single last name is adequate if you don't have enough room for the full name. Property index numbers MUST be included on every form.

PIN:

03 - 16 - 4111 - 009 - 11137

NAME

JEAN ZACHARBA

### MAILING ADDRESS:

STREET NUMBER STREET NAME - APT or UNIT

1947 CHARTER POINT

CITY

ARLINGTON HTS

STATE:

IL

ZIP:

60004

### PROPERTY ADDRESS:

STREET NUMBER STREET NAME - APT or UNIT

1947 CHARTER POINT

CITY

ARLINGTON HTS

STATE:

IL

ZIP:

60004

96300644

Clerk's Office

UNOFFICIAL COPY

Property of Cook County Clerk's Office