

# UNOFFICIAL COPY

Pool Number: 00811862CD  
STM Loan Number: 1841867  
GMAC Loan Number: 0303406177

COOK COUNTY RECORDING

923.50

This document prepared by:  
When recorded, return to:  
LaSalle National Trust, N.A.  
25 Northwest Point Blvd., Suite 800  
Elk Grove Village, IL 60007

96318584

1996 JAN 03 PM 01:29:00  
96318584  
COOK COUNTY RECORDER

Space above this line for recording information

## ASSIGNMENT OF MORTGAGE


For value received, the undersigned, STM Mortgage Company, a Texas corporation, (Assignor) whose office is located at 1250 Mockingbird Lane, Dallas, TX 75247, does hereby grant, sell, assign, transfer, and convey to GMAC Mortgage Corporation of PA (Assignee) whose office is located at 8360 Old York Road, Elkins Park, PA 19117, all beneficial interest under that certain MORTGAGE described below:

Original Document Date (if shown): 01/23/92  
Original Borrowers:  
**JOHNNY FERARIC AND LORETTA FERARIC, HIS WIFE**  
State Where Document Recorded: IL  
County Where Document Recorded: COOK  
Date Document Recorded: 01/30/92  
Instrument Number (if any): 92060841  
Book Document Recorded in (if shown):  
Page Document Recorded on (if shown):  
Legal Description:  
**SEE ATTACHED**  
Address: 256 ACORN DR.  
STREAMWOOD, ILLINOIS 60107  
Tax ID/PIN Number: 06-24-412-015

TO HAVE AND TO HOLD the same unto Assignee, its successors and assigns, forever subject to the terms and conditions of the above described MORTGAGE.

IN WITNESS WHEREOF, the undersigned Assignor has executed this Assignment as of January 3, 1996.


STM Mortgage Company


  
John Barbera  
Vice President

State of Illinois  
County of Cook



On January 3, 1996 before me, Genine A. Jarosinski personally appeared John Barbera personally known to me (or proved to me on the basis of satisfactory evidence) to be the same person whose name is subscribed to the within instrument and acknowledged to me that he executed the same in his authorized capacity and that by his signature on the instrument, the person(s) or entity upon behalf of which the person acted, executed the instrument.

  
Witness my hand and official seal.  
genine-interim



96318584

2350

UNOFFICIAL COPY

Property of Cook County Clerk's Office

# UNOFFICIAL COPY

1841667  
FIRST AMERICAN TITLE INSURANCE COMPANY  
ALTA LOAN POLICY FORM (1990)  
SCHEDULE C

File No.: C46347

## LEGAL DESCRIPTION:

THAT PART OF LOT 15 IN BLOCK 18 IN STREAMWOOD GREEN UNIT THREE-B, BEING A SUBDIVISION OF PART OF THE SOUTHWEST 1/4 OF THE SOUTHEAST 1/4 OF SECTION 24, TOWNSHIP 41 NORTH, RANGE 9, EAST OF THE THIRD PRINCIPAL MERIDIAN, ACCORDING TO THE PLAT THEREOF RECORDED SEPTEMBER 3, 1987 AS DOCUMENT NUMBER 87486450, DESCRIBED AS FOLLOWS:

BEGINNING AT THE SOUTHWEST CORNER OF SAID LOT 15; THENCE NORTH 00 DEGREES 01 MINUTES 43 SECONDS WEST ALONG THE WEST LINE OF SAID LOT 15, A DISTANCE OF 57.96 FEET; THENCE NORTH 89 DEGREES 54 MINUTES 40 SECONDS EAST, A DISTANCE OF 44.84 FEET; THENCE NORTH 00 DEGREES 01 MINUTES 43 SECONDS WEST, A DISTANCE OF 66.99 FEET TO A POINT ON THE NORTH LINE OF SAID LOT 15; THENCE NORTH 89 DEGREES 58 MINUTES 17 SECONDS EAST ALONG SAID NORTH LOT LINE, A DISTANCE OF 45.15 FEET TO THE NORTHEAST CORNER OF SAID LOT 15; THENCE SOUTH 00 DEGREES 01 MINUTES 43 SECONDS EAST ALONG THE EAST LINE OF SAID LOT 15, A DISTANCE OF 125.00 FEET TO THE SOUTHEAST CORNER OF SAID LOT 15; THENCE SOUTH 89 DEGREES 58 MINUTES 17 SECONDS WEST ALONG THE SOUTH LINE OF SAID LOT 15, A DISTANCE OF 90.00 FEET TO THE PLACE OF BEGINNING, (EXCEPT THAT PART THEREOF DESCRIBED AS FOLLOWS:

BEGINNING AT THE SOUTHWEST CORNER OF SAID LOT 15; THENCE NORTH 00 DEGREES 01 MINUTES 43 SECONDS WEST ALONG THE WEST LINE OF SAID LOT 15, A DISTANCE OF 57.96 FEET; THENCE NORTH 89 DEGREES 54 MINUTES 40 SECONDS EAST, A DISTANCE OF 90.00 FEET TO A POINT ON THE EAST LINE OF SAID LOT 15; THENCE SOUTH 00 DEGREES 01 MINUTES 43 SECONDS EAST ALONG SAID EAST LOT LINE, A DISTANCE OF 58.06 FEET TO THE SOUTHEAST CORNER OF SAID LOT 15; THENCE SOUTH 89 DEGREES 58 MINUTES 17 SECONDS WEST ALONG THE SOUTH LINE OF SAID LOT 15, A DISTANCE OF 90.00 FEET TO THE PLACE OF BEGINNING), IN COOK COUNTY, ILLINOIS.

96318584

UNOFFICIAL COPY

Property of Cook County Clerk's Office