

UNOFFICIAL COPY

Recording requested by / Return to:
Pelle Management Corporation (90391)
P.O. Box 1710, Campbell, CA 95009-1710

Send Any Notices to Assignee.



96325231

DEPT-01 RECORDING 120.000
7#0014 TRAN 4622 05/01/91 05-28-00
47471 JW *-96-325231
COOK COUNTY RECORDER

Prepared by: R. S. Stone
P.O. Box 1710, Campbell, CA
Pool: 00068430CD Inv#: 1654350931
1st LN#: 9136953 2nd LN#: 0072696783

Assignment of Mortgage


For Good and Valuable Consideration, the sufficiency of which is hereby acknowledged, the undersigned,

HOUSEHOLD BANK, f.s.b., a federal savings bank
SUCCESSOR BY MERGER TO LAND OF LINCOLN SAVINGS & LOAN, FKA LINCOLN FEDERAL SAVINGS & LOAN
ASSOCIATION OF BERWYN
whose address is 100 Mittel Drive, Wood Dale, IL 60191 (Assignor)
by these presents does convey, grant, assign, and set over without recourse, the described mortgage, together
with the certain note(s) described therein with all interest, all liens, and any rights due or to become due thereon to:


FLEET REAL ESTATE FUNDING CORP., a South Carolina corporation
324 West Evans Street, Florence, SC 29501 (Assignee)
Said mortgage is recorded in the State of IL, County of Cook
on 04/26/78 as instrument/series/file: 24418692
Original Mortgagor-- Gary L. Klinckman, Beverly J. Klinckman
Original Mortgagee-- LINCOLN FEDERAL SAVINGS AND LOAN ASSOCIATION OF BERWYN

*** SEE ATTACHED ADDENDUM ***

IN WITNESS WHEREOF, the undersigned corporation has caused this instrument to be executed as a sealed
instrument by its proper officer who was duly authorized by a resolution of its board of directors.
Dated: August 1, 1995
HOUSEHOLD BANK, f.s.b.

By: 
Suzie Garza
Vice President



Attest: Laura Donofrio
Assistant Secretary




State of California
County of Santa Clara

On August 1, 1995, before me, the undersigned, a Notary Public for said County and State, personally appeared
Suzie Garza, personally known to me to be the person that executed the foregoing instrument, and
acknowledged that she is Vice President of
HOUSEHOLD BANK, f.s.b.,
and that she executed the foregoing instrument pursuant to a resolution of
its board of directors and that such execution was done as the free act and deed of
HOUSEHOLD BANK, f.s.b.

96325231


Notary: Susanna Vargas
My Commission Expires January 27, 1998



47047

2300
E

UNOFFICIAL COPY

Property of Cook County Clerk's Office

UNOFFICIAL COPY

ADDENDUM TO ASSIGNMENT OF MORTGAGE

2011/01/10 10:10:10 AM

Loan #: 9136953 (12-031)

Tax ID #: 28161040120000

Property Address: 5488 Natalie Dr, Oak Forest, IL

LOT 133 IN NATALIE SUBDIVISION UNIT 3A SUBDIVISION OF THE SOUTH WEST 1/4 OF THE NORTH WEST 1/4 OF SECTION 16,
TOWNSHIP 36 NORTH, RANGE 13 EAST OF THE THIRD PRINCIPAL MERIDIAN, IN COOK COUNTY, ILLINOIS.

Property of Cook County Clerk's Office

96325231

UNOFFICIAL COPY

Property of Cook County Clerk's Office

UNOFFICIAL COPY

Seq#: 1623

Job: 90391
Pool: 00227465CD
Type: FNM
Org: HRB

Loan#: 9146762
ST-CO: 12-031 (IL Cook)

LEGAL DESCRIPTION

UNIT 1230 as delineated on survey of the following described parcel of real estate (hereinafter referred to as "Parcel"):

Out lot "B" in "Monaldi Manor Subdivision", being a subdivision of part of the West 1/2 of the Northwest 1/4, except that part thereof conveyed to the N.W.G.T.R.R.Co., also part of the Southeast 1/4 of the Northwest 1/4, except that part thereof conveyed to the N.W.G.T.R.R.Co., all in Fractional Section 5, Township 35 North, Range 15, East of the Third Principal Meridian, (excepting therefrom that part of said Outlot "B" bounded and described as follows: Commencing at the Northwest corner of said Outlot "B", thence North 89° 59' 20" East along the North line of said Outlot "B", a distance of 104.91 feet to a point; thence South 0° 09' 20" West, a distance of 8.25 feet to a point, said point being the point of beginning; thence South 88° 50' 22" East, a distance of 48.90 feet to a point; thence South 0° 19' 20" West, a distance of 104.50 feet to a point; thence North 89° 40' 40" West, a distance of 44.18 feet to a point; thence North 0° 19' 20" East a distance of 77.46 feet to a point; thence North 89° 40' 40" West, a distance of 4.64 feet to a point; thence North 0° 09' 20" East, a distance of 27.76 feet to the point of beginning), in Cook County, Illinois.

22 392 616

Clerk's Office

96325222

=====

UNOFFICIAL COPY

Property of Cook County Clerk's Office