

UNOFFICIAL COPY

THE DOCUMENT WAS PREPARED BY:
THE FIRST MORTGAGE CORPORATION
19831 GOVERNORS HIGHWAY
FLOSSMOOR IL 60422

97525681

- . DEPT-01 RECORDING \$23.00
- . T#0012 TRAN 6005 07/21/97 15:00:00
- . #1942 # CG *-97-525681
- . COOK COUNTY RECORDER

CORPORATION ASSIGNMENT OF REAL ESTATE MORTGAGE

FOR VALUE RECEIVED the undersigned hereby grants, assigns and transfers to
HOMESIDE LENDING INC ITS SUCCESSORS AND ASSIGNS

76-715936 (Ball)
f

all the rights, title and interest of undersigned in and to the certain Real Estate Mortgage
dated 07/18/97, executed by
STEVE WILSON MARRIED TO LISA D WILSON AND
ANDREW WILSON A BACHELOR

23 1/2


to THE FIRST MORTGAGE CORPORATION a corporation organized under the laws of ILLINOIS and
whose principal place of business is the City of Flossmoor, State of Illinois and Recorded
as document number 97525680 in the office of the Recorder of COOK County, in the
state of Illinois, described hereinafter as follows:

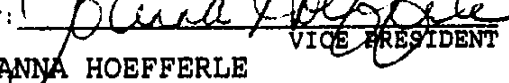
SEE ATTACHED LEGAL DESCRIPTION RIDER
P I N 29-19-205-050-0000

15929 PAULINA STREET
HARVEY, IL 60426

TOGETHER with the note or notes therein described or referred to, the money due and to become
due thereon with interest, and all rights accrued or to accrue under said Real Estate
Mortgage.

THE FIRST MORTGAGE CORPORATION
DATED: 07/18/97

ATTEST
SEAL By: 
BILL PAUL ASSISTANT SECRETARY

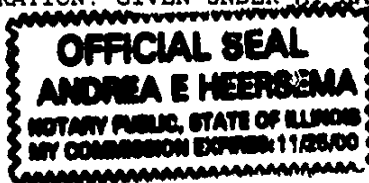
By: 
JOANNA HOEFFLERLE VICE PRESIDENT

97525681

STATE OF ILLINOIS
COUNTY OF COOK

I, A NOTARY PUBLIC, IN STATE AND COUNTY AFORESAID CERTIFY THAT THE PERSONS WHO HAVE EXECUTED
THIS INSTRUMENT AND THE SEAL AFFIXED TO SAID INSTRUMENT IS THE CORPORATE SEAL THAT SAID
INSTRUMENT WAS SIGNED AND SEALED ON BEHALF OF SAID CORPORATION PURSUANT TO ITS BY-LAWS OR A
RESOLUTION OF ITS BOARD OF DIRECTORS AND THAT HE/SHE ACKNOWLEDGES SAID INSTRUMENT TO BE THE
FREE ACT AND DEED OF SAID CORPORATION. GIVEN UNDER MY HAND AND NOTARIAL SEAL ON 07/18/97


NOTARY PUBLIC



BOX 333-CTI

UNOFFICIAL COPY

Property of Cook County Clerk's Office

UNOFFICIAL COPY

97525681

LOT 14 (EXCEPT THE NORTH 20 FEET THEREOF) AND LOT 19 AND THE NORTH 10 FEET OF
LOT 20 IN BLOCK 4 OF MERRIGOLD'S FIRST ADDITION TO HARVEY, A SUBDIVISION OF THE
EAST 1/4 OF THE NORTH 1/2 OF THE NW/4 LAST 1/4 OF SECTION 19, TOWNSHIP 36 NORTH,
RANGE 14 EAST OF THE THIRD PRINCIPAL MERIDIAN, ACCORDING TO THE PLAT THEREOF
RECORDED MARCH 15, 1891 AS DOCUMENT 1627842 IN BOOK 59, PAGE 37, IN COOK COUNTY,
ILLINOIS.

Property of Cook County Clerk's Office

UNOFFICIAL COPY

Property of Cook County Clerk's Office