

UNOFFICIAL COPY

97545010

. DEPT-01 RECORDING 120.50
 . T65555 TRAN 3572 07/28/97 15:52:00
 . 47317 J J *-97-545010
 . COOK COUNTY RECORDER

SUBCONTRACTOR'S NOTICE AND CLAIM FOR LIEN
ON LEASEHOLD IMPROVEMENT

STATE OF ILLINOIS)
 COUNTY OF Cook) ss:

Claimant, JLT Electrical Construction, Company Inc. of 610 Groen Court, Schaumburg, County of Cook, State of ILLINOIS, hereby files a notice and claim for lien against Contracting Resources, 651 W. Washington Blvd. Suite 300, Chicago, IL 60661, contractor, and Pacific Freeholds, 100 Pine St. #3200, San Francisco, CA 94111 and Westcoast Estates, 100 Pine St. #3200, San Francisco, CA 94111 and Stir Crazy, Tenant, 1186 Northbrook Ct., Northbrook, IL 60062 (hereinafter referred to as "owners") and states:

That on December 9, 1996 the owner owned the following described land in the County of Cook, State of Illinois, to wit:

See attached PIN s and legal description.

Address of premises: 1186 Northbrook Court, Northbrook, IL 60062.

And Contracting Resources was the owner's contractor for the improvement thereof.

That on December 9, 1996 said contractor made a subcontract with claimant to furnish and install electrical work and related materials and/or labor for and in said improvement, and that on May 15, 1997 the claimant completed thereunder delivery of materials and/or furnishing of labor to the value of One Hundred Forty Two Thousand, Four Hundred Sixty Three and 00/100 (\$142,463.00) dollars.

That said owner, or the agent, architect or superintendent of owner: (a) cannot, upon reasonable diligence, be found in said county, or (b) does not reside in said county.

That said contractor is entitled to credits on account thereof as follows:

\$89,301.00

2050
J

97545010

UNOFFICIAL COPY

leaving due, unpaid and owing to the claimant after allowing all credits, the sum of Fifty Three Thousand, One Hundred Sixty Two and 00/100 (\$53,162.00) dollars, for which, with interest, the claimant claims a lien on said land and improvements and on the monies or other considerations due or to become due from the owner under said contract against said contractor and owner.

JLT Electrical Construction Company Inc.

BY: [Signature]
ALLAN R. POPPER
Attorney and agent for
JLT Electrical Construction
Company Inc.


STATE OF ILLINOIS)
COUNTY OF COOK) ss:

Affiant, ALLAN R. POPPER, being first duly sworn, on oath deposes and says that he is the attorney and agent of JLT Electrical Construction, Company Inc., the claimant; that he has read the foregoing notice and claim for lien and knows the contents thereof; and that all statements therein contained are true.

[Signature]
ALLAN R. POPPER
Attorney and agent for
JLT Electrical Construction
Company Inc.

Subscribed and sworn to before me this 28th day of July, 1997.

[Signature]
SUSAN C. FABISH, Notary Public



Prepared by: ALLAN R. POPPER
POPPER & WISNIEWSKI
One North LaSalle Street
Suite 3300
Chicago, Illinois 60602

Mail to: POPPER & WISNIEWSKI
One North LaSalle Street
Suite 3300
Chicago, Illinois 60602



97545010


UNOFFICIAL COPY



STATE OF ILLINOIS
REAL ESTATE TRANSFER TAX
1999



STATE OF ILLINOIS
REAL ESTATE TRANSFER TAX
1999



STATE OF ILLINOIS
REAL ESTATE TRANSFER TAX
1999

GRANCE CO



STATE OF ILLINOIS
REAL ESTATE TRANSFER TAX
1999

EXHIBIT A - LEGAL DESCRIPTION


PARCEL 11

That part of the Northeast 1/4 and the Northwest 1/4 of Section 3, Township 42 North, Range 12 East of the Third Principal Meridian (described as follows: Beginning at the Southeast corner of the Northeast 1/4 of the Northwest 1/4 of Section 3, Township 42 North, Range 12; thence North 89 Degrees 54 Minutes 08 Seconds West along the South line of the Northeast 1/4 of the Northwest 1/4 of said Section 3, a distance of 139.24 feet; thence North 0 Degree 03 Minutes 18 Seconds East, a distance of 66.51 feet; thence North 13 Degrees 03 Minutes 18 Seconds East, a distance of 275.64 feet; thence North 17 Degrees 03 Minutes 18 Seconds East, a distance of 20.00 feet; thence South 72 Degrees 56 Minutes 42 Seconds East, a distance of 227.59 feet; thence North 70 Degrees 07 Minutes 07 Seconds East, a distance of 84.18 feet; thence North 17 Degrees 03 Minutes 18 Seconds East, a distance of 324.00 feet; thence North 29 Degrees 56 Minutes 42 Seconds West, a distance of 78.57 feet; thence North 72 Degrees 56 Minutes 42 Seconds West, a distance of 124.10 feet; thence North 42 Degrees 59 Minutes 29 Seconds West, a distance of 48.10 feet; thence North 72 Degrees 56 Minutes 42 Seconds West, a distance of 335.56 feet; thence South 17 Degrees 03 Minutes 18 Seconds West, a distance of 35.50 feet; thence North 72 Degrees 56 Minutes 42 Seconds West, a distance of 288.74 feet; thence South 65 Degrees 29 Minutes 25 Seconds West, a distance of 20.40 feet to a point of curvature; thence Southwesterly 60.30 feet along the arc of a circle convex to the Northwest, and having a radius of 225.00 feet; thence North 39 Degrees 51 Minutes 54 Seconds West, a distance of 25.00 feet; thence North 9 Degrees 56 Minutes 42 Seconds West, a distance of 65.97 feet to a point of curvature; thence Northerly 104.72 feet along the arc of a circle convex to the West, and having a radius of 600.00 feet to a point of tangency; thence North 0 Degree 03 Minutes 18 Seconds East, a distance of 142.73 feet to a point of intersection with the South line of Lake Cook Road as widened per Document No. 23-033-139; thence South 87 Degrees 38 Minutes 42 Seconds East, a distance of 2.95 feet to an angle point; thence South 49 Degrees 56 Minutes 08 Seconds East along said South line of Lake Cook Road, a distance of 47.39 feet to a point on a curve; thence Southwesterly 35.01 feet along the arc of a circle convex to the Northwest, and having a radius of 47.00 feet to a point of curvature; thence South 0 Degree 03 Minutes 18 Seconds West, a distance of 132.82 feet to a point of curvature; thence Southeasterly 42.61 feet along the arc of a circle convex to the Southwest, and having a radius of 85.00 feet to a point of compound curvature; thence Southeasterly 100.54 feet along the arc of a circle convex to the Southwest and having a radius of 72.00 feet to a point of tangency; thence North 65 Degrees 29 Minutes 25 Seconds East, a distance of 412.39 feet to a point; thence North 0 Degree 03 Minutes 18 Seconds East, a distance of 53.41 feet to a point of intersection with the South line

Schedule A


76252000
07020207

UNOFFICIAL COPY



STATE OF ILLINOIS
DEPARTMENT OF LAND SURVEY
JAN 19 19 00

INSURANCE



STATE OF ILLINOIS
DEPARTMENT OF LAND SURVEY
JAN 19 19 00

EXHIBIT A - LEGAL DESCRIPTION

of Lake Cook Road, aforesaid; thence South 89 Degree 56 Minutes 08 Seconds East, along said South line of Lake Cook Road, a distance of 115.17 feet to an angle point; thence South 89 Degree 56 Minutes 42 Seconds East along said South line, a distance of 308.78 feet to an angle point; thence North 88 Degree 23 Minutes 57 Seconds East, a distance of 799.97 feet; thence South 89 Degree 56 Minutes 42 Seconds East, a distance of 702.31 feet; thence South 23 Degree 03 Minutes 18 Seconds West, a distance of 192.78 feet; thence South 57 Degree 03 Minutes 18 Seconds West, a distance of 175.44 feet; thence North 89 Degree 56 Minutes 42 Seconds West, a distance of 58.87 feet to a point on a curve, thence Southwesterly 45.32 feet along the arc of a circle convex to the Southwest, and having a radius of 55.00 feet to a point of tangency; thence South 60 Degree 16 Minutes 53 Seconds West, a distance of 134.84 feet to a point of curvature; thence Northwesterly 71.49 feet along the arc of a circle convex to the Southwest and having a radius of 52.00 feet to a point of tangency; thence North 40 Degree 56 Minutes 47 Seconds West, a distance of 21.29 feet; thence North 81 Degree 51 Minutes 42 Seconds West, a distance of 22.64 feet; thence South 57 Degree 03 Minutes 18 Seconds West, a distance of 105.00 feet to a point; thence South 12 Degree 03 Minutes 18 Seconds West, a distance of 14.14 feet to a point; thence South 57 Degree 03 Minutes 18 Seconds West, a distance of 120.00 feet; thence North 77 Degree 56 Minutes 42 Seconds West, a distance of 14.14 feet; thence South 57 Degree 03 Minutes 18 Seconds West, a distance of 49.35 feet; thence South 16 Degree 27 Minutes 41 Seconds East, a distance of 27.11 feet; thence South 32 Degree 56 Minutes 42 Seconds East, a distance of 320.00 feet; thence North 57 Degree 03 Minutes 18 Seconds East, a distance of 327.04 feet; thence South 32 Degree 56 Minutes 42 Seconds East, a distance of 274.92 feet to a point on a curve; thence Northeasterly 196.80 feet along the arc of a circle convex to the Southeast, and having a radius of 378.00 feet; thence South 60 Degree 13 Minutes 52 Seconds East, a distance of 44.00 feet to a point on a curve; thence Northeasterly 55.83 feet along the arc of a circle convex to the Southeast, and having a radius of 422.00 feet to a point of tangency; thence North 22 Degree 11 Minutes 35 Seconds East, a distance of 75.13 feet to a point of curvature; thence Northerly 257.64 feet along the arc of a circle convex to the East, and having a radius of 322.00 feet to a point of tangency; thence North 23 Degree 39 Minutes 12 Seconds West, a distance of 107.53 feet to a point of curvature; thence Northwesterly 80.00 feet along the arc of a circle convex to the Northeast, and having a radius of 322.00 feet to a point of reverse curve; thence North 36.44 feet, along the arc of a circle convex to the West, and having a radius of 34.26 feet to a point of tangency; thence North 23 Degree 03 Minutes 18 Seconds East, a distance of 93.92 feet to a point on a curve; thence Northeasterly 109.44 feet along the arc of a circle convex to the Northwest, and having a radius of 150.00 feet to a point of intersection with the South line of Lake Cook Road as widened as per Document No. 23-1138-12; thence South 69 Degree 56 Minutes 42 Seconds East along said South line, a distance of 40.00 feet; thence South

200-2000
DND

RANGE C

EXHIBIT A - LEGAL DESCRIPTION

25 Degree 13 Minutes 19 Seconds West, a distance of 46.99 feet to a point on a curve; thence Southwesterly 75.15 feet along the arc of a circle convex to the Northwest and having a radius of 403.00 feet to a point of tangency; thence South 23 Degree 03 Minutes 10 Seconds West, a distance of 25.92 feet to a point; thence South 51 Degree 19 Minutes 08 Seconds East, a distance of 18.82 feet to a point on a curve; thence Southeastery 143.05 feet along the arc of a circle convex to the Northeast, and having a radius of 467.00 feet to a point; thence South 53 Degree 09 Minutes 43 Seconds West, a distance of 47.07 feet to a point on a curve; thence Southeastery and Southwesterly 404.43 feet along the arc of a circle convex to the East, and having a radius of 420.00 feet to a point of tangency; thence South 22 Degree 01 Minutes 10 Seconds West, a distance of 240.30 feet; thence South 89 Degree 54 Minutes 25 Seconds East along a line 166.00 feet (measured at right angles) North of and parallel with the South line of the Northeast 1/4 of the Northeast 1/4 of Section 3, a distance of 712.19 feet to a point of intersection with a line 50.00 feet West of and parallel with the East line of the Northeast 1/4 of Section 3, also being the West line of Lee Roads as per Document No. 23-113-812; thence South 0 Degree 05 Minutes 06 Seconds East, a distance of 66.00 feet along said line to a point of intersection with a line 200.00 feet North and parallel with the South line of the Northeast 1/4 of the Northeast 1/4 of said Section 3; thence North 89 Degree 54 Minutes 25 Seconds West along said North line, a distance of 747.57 feet to a point on a curve; thence Southwesterly 72.52 feet along the arc of a circle convex to the Southeast and having a radius of 100.00 feet to a point of tangency; thence South 82 Degree 11 Minutes 15 Seconds West, a distance of 12.47 feet to a point of curvature; thence Southwesterly 407.32 feet along the arc of a circle convex to the Northwest and having a radius of 900.00 feet to a point of tangency; thence South 56 Degree 15 Minutes 26 Seconds West, a distance of 7.72 feet to a point of curvature; thence Southeastery 136.42 feet along the arc of a circle convex to the Northwest and having a radius of 150.00 feet to a point on the South line of the Northeast 1/4 of the Northeast 1/4 of said Section 3; thence South 89 Degree 54 Minutes 25 Seconds East along said South line, a distance of 0.24 feet to the Southwest corner of the Northeast 1/4 of the Northeast 1/4 of Section 3 aforesaid; thence South 0 Degree 10 Minutes 24 Seconds West along the East line of the West 1/4 of the Northeast 1/4 of Section 3 aforesaid 1239.85 feet to the point of intersection with the Northerly line of Illinois Tri-State Toll Road; thence South 81 Degree 46 Minutes 45 Seconds West along said Northerly line, a distance of 1308.03 feet to a point of intersection with the East and West center line of said Section 3; thence North 89 Degree 51 Minutes 41 Seconds West along said center line, a distance of 35.43 feet to a point of intersection with the West line of the Southwest 1/4 of the Northeast 1/4 of said Section 3; thence North 0 Degree 25 Minutes 56 Seconds East, a distance of 419.16 feet; thence South 89 Degree 34 Minutes 04 Seconds East, a distance of 28.00 feet; thence North 66 Degree 13 Minutes 30 Seconds East, a

97245010

03025792

UNOFFICIAL COPY

STATE OF ILLINOIS
REAL ESTATE TRANSFER TAX

STATE OF ILLINOIS
REAL ESTATE TRANSFER TAX

NOV 10 1998

NOV 10 1998

STATE OF ILLINOIS
REAL ESTATE TRANSFER TAX

STATE OF ILLINOIS
REAL ESTATE TRANSFER TAX

NOV 10 1998

NOV 10 1998

EXHIBIT A - LEGAL DESCRIPTION

distance of 302.13 feet; thence due East, a distance of 75.95 feet; thence North 63 Degrees 57 Minutes 24 Seconds East, a distance of 140.00 feet; thence North 26 Degrees 25 Minutes 12 Seconds East, a distance of 175.96 feet; thence North 9 Degrees 22 Minutes 00 Seconds West, a distance of 203.71 feet; thence North 30 Degrees 13 Minutes 32 Seconds West, a distance of 116.47 feet; thence South 59 Degrees 41 Minutes 55 Seconds West, a distance of 36.22 feet; thence North 30 Degrees 12 Minutes 54 Seconds West, a distance of 21.41 feet; thence North 0 Degrees 03 Minutes 10 Seconds East, a distance of 5.00 feet to a point of curvature; thence Northwesterly 102.10 feet along the arc of a circle convex to the Northeast, and having a radius of 65.00 feet to a point of tangency; thence North 89 Degrees 56 Minutes 42 Seconds West, a distance of 170.95 feet; thence North 49 Degrees 56 Minutes 26 Seconds West, a distance of 207.13 feet; thence North 1 Degree 25 Minutes 56 Seconds East, a distance of 164.24 feet to the Southeast corner of the Northeast 1/4 of the Northwest 1/4 of Section 3, being also point of beginning, all in Cook County, Illinois.

PARCEL 2:

That part of the Northeast 1/4 of the Northwest 1/4 of Section 3, Township 42 North, Range 12 East of the Third Principal Meridian, described as follows: Beginning at the point of intersection of a line 395.17 feet Southerly and parallel with the Westerly extension of the North line of the Northeast 1/4 of said Section 3, and the East line of the West 370.00 feet (as measured along the North line) of the Northeast 1/4 of the Northwest 1/4 of Section 3 aforesaid; thence South 0 Degrees 34 Minutes 57 Seconds West along said parallel line, a distance of 309.45 feet to a point, said point being 704.64 feet South of the North line of the Northwest 1/4 of said Section 3; thence South 89 Degrees 54 Minutes 08 Seconds East, parallel with its South line of the Northeast 1/4 of the Northwest 1/4 of said Section 3, a distance of 1138.84 feet; thence North 1 Degree 05 minutes 13 Seconds East, a distance of 96.21 feet to a point of curvature; thence Northeasterly 195.43 feet along the arc of a circle, convex to the Northwest, and having a radius of 25.00 feet to a point of tangency; thence North 53 Degrees 34 Minutes 32 Seconds West, a distance of 19.94 feet to a point of curvature; thence Northwesterly 79.35 feet along the arc of a circle, convex to the Northeast, and having a radius of 125.00 feet to a point of tangency; thence North 89 Degrees 56 Minutes 42 Seconds West, a distance of 161.87 feet to the hereinabove designated point of beginning, all in Cook County, Illinois.

PARCEL 3:

That part of the Northeast 1/4 of Section 3, Township 42 North, Range 12 East of the Third Principal Meridian described as follows: Commencing at a point in the Westerly extension of the North line of the Northeast 1/4 of Section 3 aforesaid 2710.00 feet

100-111111

RANGE C

999.00

Policy No.: 220751

EXHIBIT A - LEGAL DESCRIPTION

Westerly of the Northwest corner thereof; thence North along a line 2750.00 feet West and perpendicular to said Westerly extension, a distance of 104.98 feet to the point of beginning of the parcel of land herein described; thence North 89 Degrees 56 Minute 08 Seconds West, parallel with the Westerly extension of the North line of the Northeast 1/4 of Section 3 aforesaid, a distance of 453.16 feet; thence South 0 Degree 03 Minutes 18 Seconds West, a distance of 0.09 feet to a point on a curve; thence Southwesterly 35.01 feet along the arc of a circle, convex to the Northwest and having a radius of 47.00 feet to a point of tangency; thence Southwest 0 Degree 03 Minutes 18 Seconds West, a distance of 132.82 feet to a point of curvature; thence Southeasterly 42.61 feet along the arc of a circle, convex to the West and having a radius of 85.00 feet to a point of compound curvature; thence Southeasterly and Easterly 100.54 feet along the arc of a circle convex to the Southwest and having a radius of 72.00 feet to a point of tangency; thence North 65 Degrees 29 Minutes 25 Seconds East, a distance of 412.39 feet along the Northwesterly line of the "Ring Road" Easement as per Document No. 23-126-333 and Document No. LR2341284 to a point of intersection with a line 2750.00 feet West of the Northeast corner of said Section 3 and perpendicular to the Westerly extension of the North line of the Northeast 1/4 of said Section 3; thence North 0 Degree 03 Minutes 18 Seconds East along said line, a distance of 53.41 feet to the hereinabove designated point of beginning, all in Cook County, Illinois.

PARCEL 4:

Easements appurtenant to and for the benefit of Parcel 1, created, limited and defined by that certain Operating Agreement recorded on June 24, 1975 as Document No. 23,126,333, re-recorded September 12, 1975 as Document No. 23,219,179, re-recorded January 9, 1976 as Document No. 23,349,231, filed November 18, 1975 as Document No. LR-2,841,284, First Amendment thereto recorded March 4, 1976 as Document No. 23,406,570 and filed April 2, 1976 as Document No. LR-2,882,028, Correction to First Amendment recorded May 7, 1976 as Document No. 23,477,862, re-recorded May 20, 1976 as Document No. 23,492,076, filed May 20, 1976 as Document No. LR-2,870,518, Second Amendment thereto recorded August 30, 1978 as Document No. 24,607,414 filed August 30, 1978 as Document No. LR-3,043,161, Supplement to Second Amendment recorded August 30, 1978 as Document No. 24,607,415, filed August 30, 1978 as Document No. LR-3,043,162, Third Amendment thereto recorded January 26, 1984 as Document No. 26,945,586 and filed January 25, 1984 as Document No. LR-2,352,289 and Assignment recorded October 16, 1986 as Document No. 86,482,154, executed by Homart Development Co. (Developer); Sears, Roebuck and Co., J.C. Penney Properties, Inc. (Penney); Adcor Realty Corporation (Lord & Taylor); Carter Hawley, Hale Stores, Inc. (Mellon); and Federated Department Stores, Inc. (I. Magnin) over, upon and under the property described in said Operating Agreement, said easements more specifically described as follows:

97545010

13025712

STATE OF ILLINOIS
JAN 19 1980

STATE OF ILLINOIS
JAN 19 1980

STATE OF ILLINOIS
JAN 19 1980

IN CO

EXHIBIT A - CONTINUED

EXHIBIT A - LEGAL DESCRIPTION

- (1) The non-exclusive easement to use the Common Area, as defined in Section 1.1(g) of said Operating Agreement; said easement to include without limitation the use of Parking Area, roadways, walkways;
- (2) The non-exclusive easement to enter upon the parcel of each grantor, and into all improvements thereon, for the purpose of performing any obligation which the grantor is required to perform under this agreement, but fails or refuses to do so, and which the grantee has the right then so to perform under Article II hereof;
- (3) Easements for the management, operation, maintenance, reconstruction and repair of the Common Area pursuant to Section 1.1 of the Operating Agreement;
- (4) Easements to have the Mall and the Developer Building abut and connect to (but not bear structurally upon) the Penney Building, the Lord & Taylor Building, the I. Magnin Building, and the Weiman Building, but only to the extent indicated on the Developer Preliminary Plans and Specifications referred to in Section 5.1 of the Operating Agreement;
- (5) Non-exclusive easements for the purpose of maintaining, repairing or reconstructing any of the facilities of each grantee located in such proximity to the parcel of each grantor that such facilities can, as a practical matter, be so maintained, repaired or reconstructed most advantageously from the parcel of the grantor;
- (6) Non-exclusive easements for use, for itself and its permittees, of the portion of the Ring Road located on the parcel of each grantor, for the purpose of two-way vehicular traffic (passenger vehicles and trucks) and pedestrian access, between the parcels of each grantee and abutting highways, and between the various portions of each such parcel;
- (7) Non-exclusive easements in the "Developer Parcel", as defined in said Operating Agreement, and in the other grantors' parcels, for Common Utility Facilities and other utility facilities;
- (8) Non-exclusive easements in each grantor's parcel in, to, over, under and across the Common Area of its parcel at locations approved by the grantor for the purpose of constructing, reconstruction, erection and maintenance of such footings, foundations, supports, canopies, roofs, building and other overhangs, awnings, alarm bells, signs, lights and lighting devices and other similar appurtenances to each grantee's improvements.

97545010

63025792

UNOFFICIAL COPY

FICOM TITLE INSURANCE COMPANY OF CALIFORNIA

Schedule A - Continued

Policy No.: 220753

REMITTANCE - LEGAL DESCRIPTION

5

Permanent Tax Numbers: 04-03-200-017
04-03-200-010
04-03-200-011
04-03-200-015
04-03-200-007
04-03-200-014
04-03-200-020
04-03-101-010
04-03-101-017
04-03-101-011
04-03-101-012

Cook County
REAL ESTATE TRANSACTION TAX
REVENUE
STAMP REC1591
1211422
16,833.00
see H. H. C.

CURRENTLY KNOWN AS:
NORTHBROOK CREEK SHOPPING CENTER
1420 CREEK ROAD, NORTHBROOK, ILLINOIS

TO YOU AND TO YOUR SUCCESSORS
AND TO YOUR ESTATE
AND TO YOUR HEIRS
AND TO YOUR ASSIGNEES
AND TO YOUR EXECUTORS
AND TO YOUR ADMINISTRATORS
AND TO YOUR LEGAL REPRESENTATIVES

92520010

03025792

UNOFFICIAL COPY

Property of Cook County Clerk's Office