

Loan No. 90103278

SATISFACTION  
OF MORTGAGE

The undersigned certifies that it is the present owner of a mortgage made by DELORALEE P. CITRO KATHERINE S. HINES to PNC MORTGAGE CORP. OF AMERICA F/K/A SEARS MORTGAGE CORPORATION, SUCCESSOR BY MERGER bearing the date 10/30/92 and recorded in the Recorder or Registrar of Titles of COOK County, in the state of Illinois in Book Page as Document Number 92889204

The above described mortgage is, with the notes accompanying it, fully paid, satisfied and discharged. The recorder of said county is authorized to enter this satisfaction/discharge of record. To the property therein described as situation in the County of COOK, State of Illinois as follows to wit:

SEE ATTACHED 1218 QUINCY WHEELING IL 60090


Parcel Number: 03-04204-073-1014  
Dated: June 26th 1997.

PNC MORTGAGE CORP. OF AMERICA F/K/A SEARS MORTGAGE CORPORATION, SUCCESSOR BY MERGER

By: [Signature]  
JOSEPH LUCA  
VICE PRESIDENT  
STATE OF CALIFORNIA COUNTY OF LOS ANGELES

The foregoing instrument was acknowledged before me on June 26th 1997 by JOSEPH LUCA, an agent of PNC MORTGAGE CORP. OF AMERICA F/K/A SEARS MORTGAGE CORPORATION, SUCCESSOR BY MERGER on behalf of said Corporation.

[Signature]  
VANESSA PEREZ Notary Public




This instrument was prepared by and when recorded return to:  
Elizabeth Graham FOR CONSOLIDATED RECONVEYANCE COMPANY, LLC  
24011 VENTURA BOULEVARD, SECOND FLOOR  
CALABASAS, CA 91302

PMC1

SY  
P2  
MY


UNOFFICIAL COPY

Property of Cook County Clerk's Office



03-04204-073-1014

Property of Cook County



PARCEL 1:

UNIT "15-B", AS DELINEATED ON SURVEY OF THE FOLLOWING DESCRIBED PARCEL OF REAL ESTATE (HEREINAFTER REFERRED TO AS "PARCEL").

LOTS 12 TO 21, BOTH INCLUSIVE, IN CEDAR RUN SUBDIVISION, BEING A SUBDIVISION, OF THE NORTHEAST 1/4 OF SECTION 4, TOWNSHIP 42 NORTH, RANGE 11, EAST OF THE THIRD PRINCIPAL MERIDIAN, ACCORDING TO THE PLAT THEREOF RECORDED OCTOBER 7, 1971 AS DOCUMENT 21660896 IN THE OFFICE OF THE RECORDER OF DEEDS OF COOK COUNTY, ILLINOIS, WHICH SURVEY IS ATTACHED AS EXHIBIT "d" TO DECLARATION OF CONDOMINIUM OWNERSHIP MADE BY TEKTON CORPORATION, A CORPORATION OF DELAWARE, AS DOCUMENT 22130390; TOGETHER WITH AN UNDIVIDED 2.4185 PER CENT INTEREST IN SAID PARCEL (EXCEPTING FROM SAID PARCEL THE PROPERTY AND SPACE COMPRISING ALL THE UNITS THEREOF AS DEFINED AND SET FORTH IN SAID DECLARATION AND SURVEY) ALL IN COOK COUNTY, ILLINOIS.

PARCEL 2:

EASEMENTS APPURTENANT TO AND FOR THE BENEFIT OF PARCEL 1 AS SET FORTH IN THE DECLARATION OF EASEMENTS DATED NOVEMBER 3, 1972 AND RECORDED NOVEMBER 2, 1972 AS DOCUMENT 22109221.

PERMANENT INDEX NUMBER: 03-04204-073-1014

03-04204-073-1014

UNOFFICIAL COPY

Property of Cook County Clerk's Office