

97-08-0301

STATE OF ILLINOIS )  
 )  
COUNTY OF COOK )

**RELEASE OF MECHANICS' LIEN**

*2 p. mail*

Pursuant to and in compliance with the Illinois statute relating to mechanics' liens, and for valuable consideration, receipt whereof is hereby acknowledged, the undersigned, JOHNSON BLACKTOP, INC., does hereby acknowledge satisfaction or release of the claim for lien against FOREST KNOLL CONSTRUCTION, INC., HOLY APOSTOLIC CATHOLIC ASSYRIAN CHURCH OF EAST DIOCESE OF NORTH AMERICA, ST. MARY'S CHURCH, MARC APPEIM KHAMIS and FIRST AMERICAN BANK for Sixty Two Thousand Three Hundred and Forty Four and 50/100 (\$62,344.50) Dollars, on the following described property to wit:


See Exhibit A attached hereto.

*Ad 4131  
51416803*


which claim for lien was filed in the office of the recorder of deeds of Cook County, Illinois, as mechanics' lien document No. 97190913.

**IN WITNESS WHEREOF**, the undersigned has signed this instrument this 20th day of August, 1997.

JOHNSON BLACKTOP, INC.

By:   
its Authorized Agent and Representative

SUBSCRIBED AND SWORN TO BEFORE ME THIS  
20th day of August, 1997.

  
Notary Public

OFFICIAL SEAL  
Sharon L. Smith  
Notary Public, State of Illinois  
My Commission Expires 11-17-97




This Instrument Was Prepared By:

Karen A. Berres  
69 S. Barrington Road  
South Barrington, Illinois  
60610  
847-381-5800

*M. J. Prospect*

UNOFFICIAL COPY

Property of Cook County Clerk's Office



**EXHIBIT A**

The south 308 feet of the north 1138 feet (measured on the west line thereof, the south line being parallel to the north line) of the west 840 feet (measured at right angles to said west line) in the east 1/2 of the southeast 1/4 of Section 34, Township 41 North, Range 10 East of the Third Principal Meridian, in Cook County, Illinois; and

The south 260 feet of the north 1040 feet (measured on the west line thereof) of that part lying east of the west 840 feet (measured at right angles to said west line) of the east 1/2 of the southeast 1/4 of Section 34 together with the south 260 feet of the north 1040 feet (measured on the west line thereof) of that part lying west of the west line of the east 60 acres of the west 1/2 of the southwest 1/4 of Section 35, Township 41 North, Range 10 East of the Third Principal Meridian, in Cook County, Illinois.

PIN's: 07-34-401-014  
07-34-401-024

Common Address of Property: 650-680 Larson (1700 Larson) Lane, Roselle, Illinois.

County of Cook County Clerk's Office