

# UNOFFICIAL COPY

## TRUSTEE'S DEED

THIS INDENTURE, dated AUGUST 29, 1997 between AMERICAN NATIONAL BANK AND TRUST COMPANY OF CHICAGO, a National Banking Association, duly authorized to accept and execute trusts within the State of Illinois, not personally but as Trustee under the provisions of a deed or deeds in trust duly recorded and delivered to said Bank in pursuance of a certain Trust Agreement dated MARCH 31, 1989 known as Trust Number 107458-00 party of the first part, and DIANELLA

97660013

DEPT-01 RECORDING 925.50  
 T45555 TRAN 6407 09/08/97 15:50:00  
 \$1630 + J.J. # - 97 - 660013  
 COOK COUNTY RECORDER

(Reserved for Recorders Use Only)

RALPH C. MENEZES AND D. DIZON MENEZES, his wife as joint tenants with right of survivorship  
 1221 MONROE, RIVER FOREST IL 60305

party/parties of the second part. WITNESSETH, that said party of the first part, in consideration of the sum of TEN (\$10.00) Dollars and other good and valuable consideration in hand paid, does hereby convey and QUIT-CLAIM unto said party/parties of the second part, the following described real estate, situated in COOK County, Illinois, to-wit:

### SEE ATTACHED LEGAL DESCRIPTION

Commonly Known As UNIT 5108, 125 N HARBOR DR, CHICAGO IL 60305

Property Index Number 17-10-401-014-1450

together with the tenements and appurtenances thereunto belonging.

TO HAVE AND TO HOLD, the same unto said party of the second part, and to the proper use, benefit and behoof, forever, of said party of the second part.

This deed is executed by the party of the first part, as Trustee, as aforesaid, pursuant to and in the exercise of the power and authority granted to and vested in it by the terms of said Deed or Deeds in Trust and the provisions of said Trust Agreement above mentioned, and of every other power and authority thereunto enabling. This deed is made subject to the liens of all trust deeds and/or mortgages upon said real estate, if any, recorded or registered in said county.

IN WITNESS WHEREOF, said party of the first part has caused its corporate seal to be hereto affixed, and has caused its name to be signed to these presents by one of its officers, the day and year first above written.

AMERICAN NATIONAL BANK AND TRUST COMPANY OF CHICAGO  
 as Trustee, as aforesaid, and not personally,


Prepared By:  
 American National Bank and Trust Company  
 of Chicago

By: EILEEN F. NEARY TRUST OFFICER

STATE OF ILLINOIS  
 COUNTY OF COOK

) I, the undersigned, a Notary Public in and for said County and State, do hereby certify  
 ) EILEEN F. NEARY an officer of American National Bank and Trust Company of Chicago  
 personally known to me to be the same person whose name is subscribed to the foregoing instrument, appeared before me this day  
 in person and acknowledged that said officer of said association signed and delivered this instrument as a free and voluntary act, for  
 the uses and purposes therein set forth.

GIVEN under my hand and seal, dated SEPTEMBER 3, 1997.



PREPARED BY JEFFREY N OWEN, RUDNICK & WOLFE  
 203 N LASALLE ST, CHICAGO IL 60601

Brian T. Hosey  
 NOTARY PUBLIC

MAIL TO: Jerry Fogelman, Esq., 555 Wilson LN, Des Plaines IL 60016

25.50 [Signature]

97660013

UNOFFICIAL COPY

Property of Cook County Clerk's Office

# UNOFFICIAL COPY

Legal Description

## Parcel 1:

Unit 5108 in the ParkShore Condominium as delineated and defined on the Plat of Survey of the following described parcel of real estate:

That part of the lands lying East of and adjoining Fort Dearborn Addition to Chicago, being the whole of the South West Fractional Quarter of Section 10, Township 39 North, Range 14, East of the Third Principal Meridian, in Cook County, Illinois, bounded and described as follows: commencing at the North East corner of Parcel "A": as located and defined in the plat of "Lake Front Plaza" Subdivision (being a subdivision recorded in the Recorder's Office of Cook County, Illinois on April 30, 1962 as Document Number 18461961) and running thence North along a Northward extension of the East line of said Parcel "A" (said Northward extension being also the West line of a strip of land, 66.00 feet wide, dedicated and conveyed to the City of Chicago for public utilities by plat of dedication recorded in said Recorder's Office on March 14, 1979 as Document Number 24879730) a distance of 176.195 feet; thence East along a line perpendicular to the last described course a distance of 235.083 feet to the point of beginning at the North West corner of the hereinafter described parcel of land; thence continuing along the last described perpendicular line a distance of 189.959 feet to an intersection with the Westerly line of North Lake Shore Drive, as said North Lake Shore Drive was dedicated by an instrument recorded in the Recorder's Office on March 14, 1979 as Document Number 24879733; thence Southwardly along said West line of North Lake Shore Drive, a distance of 146.790 feet; thence continuing Southwardly along said West line of North Lake Shore Drive, said West line being here an arc of a circle, concave Westerly and having a radius of 2854.789 feet, an arc distance of 85.093 feet to the North East corner of Block 2 of Harbor Point Unit 1, a Subdivision recorded in said Recorder's Office on December 13, 1974 as Document Number 22955649; thence West along the North line of said Block 2, a distance of 169.878 feet to an intersection with a line which is 235.083 feet East of and parallel with the Northward extension of the East line of Parcel "A" in "Lake Front Plaza" Subdivision aforesaid; thence North along the last described parallel line (said parallel line being perpendicular to said North line of Block 2 in Harbor Point Unit Number 1) a distance of 231.00 feet to the point of beginning, in Cook County, Illinois, which survey is attached as Exhibit "A" to Declaration of Condominium recorded June 27, 1995 as Document Number 95414356, together with its undivided percentage interest in the Common Elements.

## Parcel 2:

Perpetual and non-exclusive easement for the benefit of Parcel 1 as created by Amended and Restated Grant of Easements dated August 29, 1989 and recorded September 1, 1989 as Document 89410952 by and among American National Bank and Trust Company of Chicago as Trustee under Trust Agreement dated November 1, 1985 and known as Trust Number 65812, American National Bank and Trust Company of Chicago, as Trustee under Trust Agreement dated June 28, 1979 and known as Trust Number 46968 and American National Bank and Trust Company of Chicago as Trustee under Trust Agreement dated December 1, 1982 and known as Trust Number 56375 solely for vehicular access and pedestrian access over existing ramps and adjacent areas and any replacements of those existing ramps and over such portions of existing driveway as further delineated on Exhibit C of said Document creating said easement.

## Parcel 3:

A perpetual non-exclusive easement for the benefit of Parcel 1 solely for utility purposes, vehicular access and pedestrian access incidental to the use of Parcel 1 pursuant to the terms, conditions and reservations contained in the Amended and Restated Grant of Easements dated August 29, 1989 and recorded on September 1, 1989 as Document Number 89410952 over and upon the following described property:

That part of the lands lying East of and adjoining Fort Dearborn Addition to Chicago, said Addition being the whole of the South West Fractional 1/4 of Section 10, Township 39 North, Range 14 East of the Third Principal Meridian, in Cook County, Illinois, which part of said lands being a parcel comprised of the land, property and space lying below and extending downward from a horizontal plane having an elevation of 20.00 feet above Chicago city datum and lying within the boundaries, projected vertically, upward and downward from the surface of the earth of said Parcel which is bounded and described as follows:

Commencing at the North East corner of Parcel "A" in the Plat of "Lake Front Plaza" Subdivision (being a Subdivision recorded in the Recorder's Office of Cook County, Illinois, on the 30th day of April 1962, in Book 615 of Plats of pages 4 to 9, inclusive, as Document Number 18461961), and running thence North along the Northward extension of the East line of Parcel "A", (said Northward extension being also the West line of a strip of land, 66.00 feet wide, dedicated and conveyed to the City of Chicago for public utilities by Plat of Dedication recorded in said Recorder's Office on the 14th day of March, 1979 as Document Number 24879730), a distance of 176.195 feet; thence Eastwardly along a line perpendicular to the last described line, a distance of 66.00 feet to the point of

97660013

UNOFFICIAL COPY

Property of Cook County Clerk's Office

# UNOFFICIAL COPY

beginning of said parcel of land; thence Northwardly along a line which is 66.00 feet East of and parallel with said Northward extension of the East line of Parcel "A", a distance of 30.00 feet; thence Eastward along a line perpendicular to said Northward extension of the East line of Parcel "A", a distance of 322.16 feet; thence Southwardly along a line perpendicular to the last described course a distance of 30.00 feet to an intersection with a line which is 231.00 feet, measured perpendicularly, North of and parallel to the North line of Block 2 in Harbor Point Unit Number 1, according to the plat thereof recorded on December 31, 1974 as Document Number 22935649; thence Westwardly along a line perpendicular to the last described course a distance of 322.16 feet to the point of beginning, in Cook County, Illinois.

#### Parcel 4:

The exclusive right to the use of Parking Space 212, a limited common element as delineated on the survey attached to the Declaration aforesaid, recorded as Document Number 95414356.

Grantor also hereby grants to the grantee, its successors and assigns, as rights and easements appurtenant to the above described real estate, the rights and easements for the benefit of said property set forth in the Declaration of Condominium, aforesaid, and grantor reserves to itself, its successors and assigns, the rights and easements set forth in said Declaration for the benefit of the remaining property described therein.



This Deed is subject to all rights, easements, covenants, conditions, restrictions and reservations contained in said Declaration the same as though the provisions of said Declaration were recited and stipulated at length herein.

The Grantee in this Deed is the Tenant of Unit No. 5108, or the Tenant, if any, of said unit, either waived or failed to exercise his option to purchase the unit or had no option to purchase the unit.

SUBJECT TO: (a) general real estate taxes not due and payable at the time of Closing; (b) the Condominium Property Act; (c) the Declaration, including all amendments and exhibits thereto; (d) applicable zoning and building laws and ordinances and other ordinances of record; (e) encroachments, if any; (f) acts done or suffered by Grantee or anyone claiming by, through or under Grantee; (g) utility easements, if any, whether recorded or unrecorded; (h) leases and licenses affecting the Common Elements; (i) covenants, conditions, restrictions, easements and agreements of record; (j) liens and other matters of title over which Near North National Title Corporation is willing to insure without cost to Grantee; and (k) liens or rights to a lien arising from contracts let to perform upgrade work to the Purchased Unit as requested by Purchaser.

17-10-401-014-1450  
195 Harbor Drive, #5108  
Chicago, Illinois 60601

97660013



UNOFFICIAL COPY

Property of Cook County Clerk's Office