

# UNOFFICIAL COPY

97782981

THE ABOVE SPACE FOR RECORDER'S USE ONLY

This Indenture, made this 24th day of October A.D. 19 97 between LaSalle National Bank, Chicago, Illinois, as Trustee under the provisions of a Deed or Deeds in Trust, duly recorded and delivered to said Bank in pursuance of a trust agreement dated the 24th day of October, 19 78, and known as Trust Number 100104 (the "Trustee"), and ONE WOODFIELD LAKE, L.L.C. an Illinois limited liability company (the "Grantees") (Address of Grantee(s): 980 North Michigan Avenue, Suite 400, Chicago, IL 60611)

Witnesseth, that the Trustee, in consideration of the sum of Ten Dollars and no/100 (\$10.00) and other good and valuable considerations in hand paid, does hereby grant, sell and convey unto the Grantee(s), the following described real estate, situated in COOK County, Illinois, to wit:

**SEE LEGAL DESCRIPTION ATTACHED HERETO AND MADE A PART HEREOF AS EXHIBIT "A"**

Exempt under provisions of Par. E, Sec. 200/31-45, Real Estate Transfer Tax Act.

10/8/97

Mark S. Litner  
Attorney for Grantor and Grantee

After recording mail to:

Mark S. Litner  
Much Shelist Freed et al.  
200 N. LaSalle, St. 2100  
Chicago, Illinois 60601

\*successor trustee to LaSalle National Trust, N. A.,  
successor trustee to LaSalle National Bank

Property Address: One Woodfield Lake, Schaumburg, IL  
Permanent Index Number: 07-14-200-037  
together with the tenements and appurtenances thereunto belonging.

43832 PF  
VILLAGE OF SCHAUMBURG  
DEPT. OF FINANCE AND ADMINISTRATION  
ESTATE AND TRANSFER TAX  
DATE 10/19/97  
AMT. PAID: 0

## BOX 333-CTI

# UNOFFICIAL COPY

To Have And To Hold the same unto the Grantee(s) as aforesaid and to the proper use, benefit and behoof of the Grantee(s) forever.

This Deed is executed pursuant to and in the exercise of the power and authority granted to and vested in said Trustee by the terms of said Deed or Deeds in Trust delivered to said Trustee in pursuance of the trust agreement above mentioned. This Deed is made subject to the lien of every Trust Deed or Mortgage (if any there be) of record in said county affecting the said real estate or any part thereof given to secure the payment of money and remaining unreleased at the date of the delivery hereof

In Witness Whereof, the Trustee has caused its corporate seal to be hereto affixed, and has caused its name to be signed to these presents by its Assistant Vice President and attested by its Assistant Secretary, the day and year first above written.

Attest:

**LaSalle National Bank \***

as Trustee as aforesaid.

*Nancy A. Carlin*

By *Rosemary Collins*

Assistant Secretary

Assistant Vice President

\*successor trustee to LaSalle National Trust, N. A.,

successor trustee to LaSalle National Bank

This instrument was prepared by:

Rosemary Collins/kb

**LASALLE NATIONAL BANK**

Real Estate Trust Department

135 South LaSalle Street

Chicago, Illinois 60603-4192

State of Illinois  
County of Cook

SS:

Kathleen E. Bye

a Notary Public in and for said County.

in the State aforesaid, Do Hereby Certify that

Rosemary Collins

Assistant Vice President of LaSalle National Bank, and

Nancy A. Carlin

Assistant Secretary thereof, personally known to me to be the same persons whose names are subscribed to the foregoing instrument as such Assistant Vice President and Assistant Secretary respectively, appeared before me this day in person and acknowledged that they signed and delivered said instrument as their own free and voluntary act, and as the free and voluntary act of said Trustee, for the uses and purposes therein set forth; and said Assistant Secretary did also then and there acknowledge that he as custodian of the corporate seal of said Trustee did affix said corporate seal of said Trustee to said instrument as his own free and voluntary act, and as the free and voluntary act of said Trustee for the uses and purposes therein set forth.

Given under my hand and Notarial Seal this 8th day of October A.D. 19 97

*Kathleen E. Bye*  
Notary Public


Box No.

TRUSTEE'S DEED

Address of Property

LaSalle National Bank

Trustee  
To



~~LaSalle National Bank  
135 South LaSalle Street  
Chicago, Illinois 60603-4192~~

97782981

## EXHIBIT A

## PARCEL 1:

THAT PART OF THE NORTH EAST 1/4 OF SECTION 14, TOWNSHIP 41 NORTH, RANGE 10, EAST OF THE THIRD PRINCIPAL MERIDIAN, DESCRIBED AS FOLLOWS: COMMENCING AT THE SOUTH WEST CORNER OF THE NORTH EAST 1/4 AFORESAID; THENCE NORTH 86 DEGREES 03 MINUTES 42 SECONDS EAST ALONG THE SOUTH LINE OF SAID NORTH EAST 1/4, 927.60 FEET; THENCE NORTH 3 DEGREES 56 MINUTES 18 SECONDS WEST 50.00 FEET TO THE PLACE OF BEGINNING; THENCE CONTINUING NORTH 3 DEGREES 56 MINUTES 18 SECONDS WEST 710.00 FEET; THENCE NORTH 86 DEGREES 03 MINUTES 42 SECONDS EAST ALONG A LINE 760.00 FEET NORTH OF AND PARALLEL WITH THE SOUTH LINE OF SAID NORTH EAST 1/4 A DISTANCE OF 625 FEET; THENCE SOUTH 08 DEGREES 26 MINUTES 11 SECONDS WEST, A DISTANCE OF 256.03 FEET; THENCE SOUTH 33 DEGREES 02 MINUTES 34 SECONDS EAST 278.64 FEET; THENCE SOUTH 47 DEGREES 58 MINUTES 24 SECONDS EAST 254.55 FEET; THENCE SOUTH 3 DEGREES 56 MINUTES 18 SECONDS EAST 33.45 FEET TO THE NORTHERLY RIGHT-OF-WAY LINE OF WOODFIELD ROAD; THENCE SOUTH 86 DEGREES 03 MINUTES 42 SECONDS WEST ALONG SAID RIGHT-OF-WAY LINE 823.58 FEET TO THE POINT OF BEGINNING, IN COOK COUNTY, ILLINOIS

## PARCEL 2:

THAT PART OF THE NORTHEAST 1/4 OF SECTION 14, TOWNSHIP 41 NORTH, RANGE 10, EAST OF THE THIRD PRINCIPAL MERIDIAN, DESCRIBED AS FOLLOWS: COMMENCING AT THE SOUTHWEST CORNER OF THE NORTHEAST 1/4 AFORESAID; THENCE NORTH 0 DEGREES 00 MINUTES 00 SECONDS EAST ALONG THE WEST LINE OF SAID NORTHEAST 1/4, A DISTANCE OF 50.12 FEET TO A POINT; THENCE NORTH 86 DEGREES 03 MINUTES 42 SECONDS EAST ALONG THE NORTHERLY RIGHT-OF-WAY LINE OF WOODFIELD ROAD, A DISTANCE OF 924.16 FEET TO A POINT; THENCE NORTH 3 DEGREES 56 MINUTES 18 SECONDS WEST A DISTANCE OF 229.00 FEET TO A POINT OF BEGINNING; THENCE SOUTH 86 DEGREES 03 MINUTES 42 SECONDS WEST A DISTANCE OF 59.00 FEET TO A POINT; THENCE NORTH 3 DEGREES 56 MINUTES 18 SECONDS WEST A DISTANCE OF 481.00 FEET TO A POINT; THENCE NORTH 86 DEGREES 03 MINUTES 42 SECONDS EAST ALONG A LINE 760 FEET NORTH OF AND PARALLEL WITH THE SOUTH LINE OF SAID NORTHEAST 1/4 A DISTANCE OF 59.00 FEET TO A POINT; THENCE SOUTH 3 DEGREES 56 MINUTES 18 SECONDS EAST A DISTANCE OF 481.00 FEET TO THE POINT OF BEGINNING, ALL IN COOK COUNTY, ILLINOIS

## PARCEL 3:

EASEMENTS APPURTENANT TO AND FOR THE BENEFIT OF PARCELS 1 AND 2 AS CREATED AND SET FORTH IN DECLARATION OF PROTECTIVE COVENANTS, RESTRICTIONS AND EASEMENTS DATED JULY 2, 1979 BETWEEN LASALLE NATIONAL BANK, A NATIONAL BANKING ASSOCIATION, NOT PERSONALLY, BUT AS TRUSTEE UNDER A TRUST AGREEMENT DATED OCTOBER 24, 1978 AND KNOWN AS TRUST #100103, LASALLE NATIONAL BANK, A NATIONAL BANKING ASSOCIATION, NOT PERSONALLY, BUT AS TRUSTEE UNDER A TRUST AGREEMENT DATED OCTOBER 24, 1978 AND KNOWN AS TRUST #100104, AND THE FIRST NATIONAL BANK OF CHICAGO, NOT PERSONALLY, BUT AS TRUSTEE OF THE FIRST NATIONAL BANK OF CHICAGO GROUP TRUST FOR PENSION AND PROFIT SHARING TRUSTS, FUND "F", UNDER DECLARATION OF TRUST DATED DECEMBER 1, 1972, AND RECORDED OCTOBER 17, 1979 IN THE OFFICE OF THE RECORDER OF DEEDS OF COOK COUNTY, ILLINOIS AS DOCUMENT #25196718, OVER THE FOLLOWING DESCRIBED REAL PROPERTY:

## PARCEL "A":

THAT PART OF THE NORTHEAST 1/4 OF SECTION 14, TOWNSHIP 41 NORTH, RANGE 10, EAST OF THE THIRD PRINCIPAL MERIDIAN, DESCRIBED AS FOLLOWS: COMMENCING AT THE POINT OF INTERSECTION OF A LINE DRAWN 561.22 FEET (MEASURED PERPENDICULARLY) SOUTH OF AND PARALLEL WITH THE SOUTH LINE OF GOLF ROAD AS DESCRIBED IN DOCUMENT #10488004 WITH THE WEST LINE OF THE AFORESAID NORTHEAST 1/4; THENCE SOUTH 530.00 FEET ALONG SAID WEST LINE TO A POINT; THENCE NORTH 87 DEGREES 19 MINUTES 50 SECONDS EAST, 482.00 FEET ALONG A LINE PARALLEL WITH THE SOUTH LINE OF GOLF ROAD AFORESAID; THENCE SOUTH 14 DEGREES 43 MINUTES 48 SECONDS EAST, 112.178 FEET; THENCE SOUTH 87 DEGREES 22 MINUTES 25 SECONDS EAST, 218.229 FEET; THENCE NORTH 74 DEGREES 52 MINUTES 34 SECONDS EAST, 38.33 FEET; THENCE SOUTH 79 DEGREES 22 MINUTES 49 SECONDS EAST, 162.788 FEET; THENCE NORTH 87 DEGREES 19 MINUTES 50 SECONDS EAST, 227.00 FEET; THENCE SOUTH 49 DEGREES 05 MINUTES 46 SECONDS EAST, 133.694 FEET; THENCE NORTH 87 DEGREES 19 MINUTES 50 SECONDS EAST, 175.00 FEET; THENCE NORTH 02 DEGREES 40 MINUTES 10 SECONDS EAST, 70.00 FEET; THENCE NORTHEASTERLY 617.352 FEET ALONG THE ARC OF A CIRCLE OF 500.00 FEET RADIUS, CONVEX TO THE NORTHWEST AND WHOSE CHORD BEARS NORTH 54 DEGREES 37 MINUTES 34 SECONDS EAST TO A POINT OF TANGENCY, SAID POINT OF TANGENCY BEING 771.913 FEET WESTERLY OF THE EAST LINE OF THE AFORESAID NORTHEAST 1/4 OF SECTION 14 (AS MEASURED ALONG A LINE DRAWN 66.00 FEET SOUTH OF AND PARALLEL WITH THE SOUTHERN TERMINUS AND WESTERLY EXTENSION THEREOF OF MEACHAM ROAD AS DESCRIBED PER COURT CASE # 68-"L"-13469, IN THE WEST 1/2 OF THE NORTHWEST 1/4 OF SECTION 13, TOWNSHIP AND RANGE AFORESAID); THENCE SOUTH 89 DEGREES 59 MINUTES 52 SECONDS WEST, 171.24 FEET ALONG THE AFORESAID WESTERLY EXTENSION OF THE SOUTHERN TERMINUS OF MEACHAM ROAD; THENCE NORTH 2 DEGREES 40 MINUTES 10 SECONDS WEST, 66.072 FEET; THENCE NORTHWESTERLY 84.054 FEET ALONG THE ARC OF A CIRCLE OF 84.00 FEET RADIUS, CONVEX TO THE SOUTHWEST AND WHOSE CHORD BEARS NORTH 61 DEGREES 20 MINUTES 11 SECONDS WEST, TO A POINT OF TANGENCY; THENCE NORTH 32 DEGREES 40 MINUTES 10 SECONDS WEST, 256.717 FEET ALONG A LINE TANGENT TO THE LAST DESCRIBED ARC TO A POINT OF CURVATURE; THENCE NORTHWESTERLY 157.079 FEET ALONG THE ARC OF A CIRCLE OF 150.00 FEET RADIUS, WHICH ARC IS TANGENT TO THE AFORESAID 561.22 FEET PARALLEL LINE AT A POINT 1404.175 FEET (AS MEASURED ALONG SAID PARALLEL LINE), EASTERLY OF THE POINT OF BEGINNING, CONVEX TO THE NORTHEAST AND HAS A CHORD BEARING OF NORTH 62 DEGREES 40 MINUTES 10 SECONDS WEST, TO SAID PARALLEL LINE; THENCE SOUTH 87 DEGREES 19 MINUTES 50 SECONDS WEST, 1404.175 FEET ALONG SAID PARALLEL LINE TO THE POINT OF BEGINNING, (EXCEPTING THAT PART OF THE AFORESAID PARCEL FALLING WITHIN DEDICATED STREETS AND HIGHWAYS AS SHOWN ON DOCUMENT #22935012 RECORDED DECEMBER 16, 1974) IN COOK COUNTY, ILLINOIS;

## PARCEL "B":

THAT PART OF THE NORTHEAST 1/4 OF SECTION 14, TOWNSHIP 41 NORTH, RANGE 10, EAST OF THE THIRD PRINCIPAL MERIDIAN, DESCRIBED AS FOLLOWS: COMMENCING AT THE INTERSECTION OF THE WEST LINE OF THE SAID NORTHEAST 1/4 OF SECTION 14 WITH A LINE BEING 561.22 FEET (MEASURED PERPENDICULARLY) SOUTH OF AND PARALLEL WITH THE SOUTH LINE OF GOLF ROAD, PER DOCUMENT #10488004; THENCE SOUTH ALONG THE WEST LINE OF THE SAID NORTHEAST 1/4, A DISTANCE OF 530.00 FEET TO THE POINT OF BEGINNING; THENCE EASTWARD ALONG A LINE BEING PARALLEL WITH THE SOUTH LINE OF GOLF ROAD AFORESAID, NORTH 87 DEGREES 19 MINUTES 50 SECONDS EAST, A DISTANCE OF 482.00 FEET; THENCE SOUTH 14 DEGREES 43 MINUTES 48 SECONDS EAST, A DISTANCE OF 112.178 FEET; THENCE SOUTH 87 DEGREES 22 MINUTES 25 SECONDS EAST, A DISTANCE OF 218.229 FEET; THENCE NORTH 74 DEGREES 52 MINUTES 34 SECONDS EAST, A DISTANCE OF 38.33 FEET; THENCE SOUTH 79 DEGREES 22 MINUTES 49 SECONDS EAST, A DISTANCE OF 162.788 FEET; THENCE NORTH 87 DEGREES 19



MINUTES 50 SECONDS EAST, A DISTANCE OF 227.00 FEET; THENCE SOUTH 49 DEGREES 05 MINUTES 46 SECONDS EAST, A DISTANCE OF 97.198 FEET; THENCE SOUTH 62 DEGREES 27 MINUTES 08 SECONDS WEST, A DISTANCE OF 54.06 FEET; THENCE SOUTH 37 DEGREES 44 MINUTES 07 SECONDS EAST, A DISTANCE OF 95.78 FEET; THENCE SOUTH 64 DEGREES 50 MINUTES 51 SECONDS EAST, A DISTANCE OF 127.53 FEET; THENCE SOUTH 23 DEGREES 37 MINUTES 15 SECONDS EAST, A DISTANCE OF 244.51 FEET; THENCE SOUTH 8 DEGREES 26 MINUTES 11 SECONDS WEST, A DISTANCE OF 334.05 FEET; THENCE SOUTH 33 DEGREES 02 MINUTES 24 SECONDS EAST, A DISTANCE OF 278.64 FEET; THENCE SOUTH 47 DEGREES 58 MINUTES 24 SECONDS EAST, A DISTANCE OF 254.55 FEET; THENCE SOUTH 3 DEGREES 56 MINUTES 18 SECONDS EAST, A DISTANCE OF 83.45 FEET TO A POINT ON THE SOUTH LINE OF THE NORTHEAST 1/4 OF SAID SECTION 14; THENCE WESTWARD ALONG THE SAID SOUTH LINE, SOUTH 86 DEGREES 03 MINUTES 42 SECONDS WEST, A DISTANCE OF 1751.19 FEET TO THE SOUTHWEST CORNER OF THE SAID NORTHEAST 1/4 OF SECTION 14; THENCE NORTH ALONG THE WEST LINE OF THE SAID NORTHEAST 1/4, A DISTANCE OF 1486.043 FEET TO THE POINT OF BEGINNING, ALL IN COOK COUNTY, ILLINOIS, EXCEPTING THEREFROM THAT PART OF THE FOREGOING PARCEL DESCRIBED AS FOLLOWS:

THAT PART OF THE NORTHEAST 1/4 OF SECTION 14, TOWNSHIP 41 NORTH, RANGE 10, EAST OF THE THIRD PRINCIPAL MERIDIAN, DESCRIBED AS FOLLOWS: COMMENCING AT THE SOUTHWEST CORNER OF THE NORTHEAST 1/4 AFORESAID; THENCE NORTH 86 DEGREES 03 MINUTES 42 SECONDS EAST ALONG THE SOUTH LINE OF SAID NORTHEAST 1/4 927.60 FEET; THENCE NORTH 3 DEGREES 56 MINUTES 18 SECONDS WEST 50.00 FEET TO THE PLACE OF BEGINNING; THENCE CONTINUING NORTH 3 DEGREES 56 MINUTES 18 SECONDS WEST 710.00 FEET; THENCE NORTH 86 DEGREES 03 MINUTES 42 SECONDS EAST ALONG A LINE 760.00 FEET NORTH OF AND PARALLEL WITH THE SOUTH LINE OF SAID NORTHEAST 1/4, 566.00 FEET; THENCE SOUTH 8 DEGREES 26 MINUTES 11 SECONDS WEST 256.03 FEET; THENCE SOUTH 33 DEGREES 02 MINUTES 24 SECONDS EAST 278.64 FEET; THENCE SOUTH 47 DEGREES 58 MINUTES 24 SECONDS EAST 254.55 FEET; THENCE SOUTH 3 DEGREES 56 MINUTES 18 SECONDS EAST 33.45 FEET TO THE NORTHERLY RIGHT-OF-WAY LINE OF WOODFIELD ROAD; THENCE SOUTH 86 DEGREES 03 MINUTES 42 SECONDS WEST ALONG SAID RIGHT-OF-WAY LINE 823.58 FEET TO THE POINT OF BEGINNING, IN COOK COUNTY, ILLINOIS;

AND ALSO THAT PART OF THE NORTHEAST 1/4 OF SECTION 14, TOWNSHIP 41 NORTH, RANGE 10, EAST OF THE THIRD PRINCIPAL MERIDIAN, DESCRIBED AS FOLLOWS: COMMENCING AT THE SOUTHWEST CORNER OF THE NORTHEAST 1/4 AFORESAID; THENCE NORTH 0 DEGREES 00 MINUTES 00 SECONDS EAST ALONG THE WEST LINE OF SAID NORTHEAST 1/4, A DISTANCE OF 50.12 FEET TO A POINT; THENCE NORTH 86 DEGREES 03 MINUTES 42 SECONDS EAST ALONG THE NORTHERLY RIGHT-OF-WAY LINE OF WOODFIELD ROAD, A DISTANCE OF 924.10 FEET TO A POINT; THENCE NORTH 3 DEGREES 56 MINUTES 18 SECONDS WEST A DISTANCE OF 229.00 FEET TO A POINT OF BEGINNING; THENCE SOUTH 86 DEGREES 03 MINUTES 42 SECONDS WEST A DISTANCE OF 59.00 FEET TO A POINT; THENCE NORTH 3 DEGREES 56 MINUTES 18 SECONDS WEST A DISTANCE OF 481.00 FEET TO A POINT; THENCE NORTH 86 DEGREES 03 MINUTES 42 SECONDS EAST A DISTANCE OF 59.00 FEET TO A POINT; THENCE SOUTH 3 DEGREES 56 MINUTES 18 SECONDS EAST A DISTANCE OF 481.00 FEET TO THE POINT OF BEGINNING, IN COOK COUNTY, ILLINOIS;

PARCEL "C":

THAT PART OF THE NORTHEAST 1/4 OF SECTION 14, TOWNSHIP 41 NORTH, RANGE 10, EAST OF THE THIRD PRINCIPAL MERIDIAN, DESCRIBED AS FOLLOWS: COMMENCING AT THE SOUTHWEST CORNER OF THE SAID NORTHEAST 1/4 OF SECTION 14; THENCE EASTWARD ALONG THE SOUTH LINE OF THE SAID NORTHEAST 1/4, NORTH 86 DEGREES 03 MINUTES 42 SECONDS EAST, A DISTANCE OF 1751.19 FEET TO THE POINT OF BEGINNING; THENCE NORTH 3 DEGREES 56 MINUTES 18 SECONDS WEST, A DISTANCE OF 83.45 FEET; THENCE NORTH 47 DEGREES 58 MINUTES 24 SECONDS WEST, A DISTANCE OF 254.55 FEET; THENCE NORTH 33 DEGREES 02 MINUTES 24 SECONDS WEST, A DISTANCE OF 278.64 FEET; THENCE NORTH 8 DEGREES 26 MINUTES 11 SECONDS

EAST, A DISTANCE OF 334.05 FEET; THENCE NORTH 23 DEGREES 37 MINUTES 15 SECONDS WEST, A DISTANCE OF 244.51 FEET; THENCE NORTH 64 DEGREES 50 MINUTES 51 SECONDS WEST, A DISTANCE OF 127.53 FEET; THENCE NORTH 37 DEGREES 44 MINUTES 07 SECONDS WEST, A DISTANCE OF 95.78 FEET; THENCE NORTH 62 DEGREES 27 MINUTES 08 SECONDS EAST, A DISTANCE OF 54.06 FEET; THENCE SOUTH 49 DEGREES 05 MINUTES 46 SECONDS EAST, A DISTANCE OF 58.496 FEET; THENCE NORTH 87 DEGREES 19 MINUTES 50 SECONDS EAST, A DISTANCE OF 175.00 FEET; THENCE SOUTH 5 DEGREES 02 MINUTES 21 SECONDS EAST, A DISTANCE OF 298.79 FEET; THENCE SOUTH 10 DEGREES 25 MINUTES 51 SECONDS EAST, A DISTANCE OF 447.39 FEET; THENCE SOUTH 42 DEGREES 49 MINUTES 50 SECONDS EAST, A DISTANCE OF 502.73 FEET TO A POINT ON THE NORTHERLY LINE OF WOODFIELD ROAD AS DEDICATED AS DOCUMENT NUMBER 22935012; THENCE SOUTH 3 DEGREES 56 MINUTES 18 SECONDS EAST, A DISTANCE OF 50.00 FEET TO A POINT ON THE SOUTH LINE OF THE SAID NORTHEAST 1/4 OF SECTION 14; THENCE WESTWARD ALONG THE SAID SOUTH LINE, SOUTH 86 DEGREES 03 MINUTES 42 SECONDS WEST, A DISTANCE OF 150.00 FEET TO THE POINT OF BEGINNING, EXCEPTING THEREFROM THAT PART DEDICATED FOR ROAD PURPOSES BY PLAT OF DEDICATION FOR PUBLIC STREET DATED JULY 9, 1974 AND RECORDED DECEMBER 16, 1974 AS DOCUMENT NUMBER 22935012, ALL IN COOK COUNTY, ILLINOIS

PARCEL "D":

THAT PART OF THE NORTHEAST 1/4 OF SECTION 14, TOWNSHIP 41 NORTH, RANGE 10, EAST OF THE THIRD PRINCIPAL MERIDIAN, DESCRIBED AS FOLLOWS: COMMENCING AT THE POINT OF INTERSECTION OF A LINE DRAWN 561.22 FEET (MEASURED PERPENDICULARLY) SOUTH OF AND PARALLEL WITH THE SOUTH LINE OF GOLF ROAD AS DESCRIBED IN DOCUMENT NUMBER 10488004 WITH THE WEST LINE OF THE AFORESAID NORTHEAST 1/4; THENCE SOUTH 530.00 FEET ALONG SAID WEST LINE TO THE PLACE OF BEGINNING OF THE HEREIN DESCRIBED PROPERTY; THENCE NORTH 87 DEGREES 19 MINUTES 50 SECONDS EAST 482.00 FEET ALONG A LINE PARALLEL WITH THE SOUTH LINE OF GOLF ROAD AFORESAID; THENCE SOUTH 14 DEGREES 43 MINUTES 48 SECONDS EAST 112.178 FEET; THENCE SOUTH 87 DEGREES 22 MINUTES 25 SECONDS EAST, 218.229 FEET; THENCE NORTH 74 DEGREES 52 MINUTES 34 SECONDS EAST 38.33 FEET; THENCE SOUTH 79 DEGREES 22 MINUTES 49 SECONDS EAST, 162.788 FEET; THENCE NORTH 87 DEGREES 19 MINUTES 50 SECONDS EAST 227.00 FEET; THENCE SOUTH 49 DEGREES 05 MINUTES 46 SECONDS EAST 155.694 FEET; THENCE NORTH 87 DEGREES 19 MINUTES 50 SECONDS EAST 175.00 FEET; THENCE NORTH 02 DEGREES 40 MINUTES 10 SECONDS EAST 70.00 FEET; THENCE NORTHEASTERLY 617.352 FEET ALONG THE ARC OF A CIRCLE OF 500.00 FEET RADIUS, CONVEX TO THE NORTHWEST AND WHOSE CHORD BEARS NORTH 54 DEGREES 37 MINUTES 34 SECONDS EAST TO A POINT OF TANGENCY, SAID POINT OF TANGENCY BEING 771.913 FEET WESTERLY OF THE EAST LINE OF THE AFORESAID NORTHEAST 1/4 OF SECTION 14 (AS MEASURED ALONG A LINE DRAWN 66.00 FEET SOUTH OF AND PARALLEL WITH THE SOUTHERN TERMINUS AND THE WESTERLY EXTENSION THEREOF OF MEACHAM ROAD AS DESCRIBED PER COURT CASE # 68-"L"-13469 IN THE WEST 1/2 OF THE NORTHWEST 1/4 OF SECTION 13, TOWNSHIP AND RANGE AFORESAID); THENCE NORTH 89 DEGREES 59 MINUTES 52 SECONDS EAST 771.913 FEET ALONG SAID EXTENSION TO THE EAST LINE OF THE AFORESAID NORTHEAST 1/4 OF SECTION 14; THENCE SOUTH 0 DEGREES 04 MINUTES 02 SECONDS EAST 1506.436 FEET ALONG SAID EAST LINE OF THE NORTHEAST 1/4 TO THE SOUTHEAST CORNER THEREOF; THENCE SOUTH 86 DEGREES 03 MINUTES 42 SECONDS WEST 2699.57 FEET ALONG THE SOUTH LINE OF SAID NORTHEAST 1/4 TO THE SOUTHWEST CORNER THEREOF; THENCE NORTH 1486.043 FEET ALONG THE WEST LINE OF SAID NORTHEAST 1/4 TO THE PLACE OF BEGINNING, IN COOK COUNTY, ILLINOIS, EXCEPTING THEREFROM THOSE PARTS OF THE FOREGOING PARCEL DESCRIBED AS FOLLOWS: THAT PART OF THE NORTHEAST 1/4 OF SECTION 14, TOWNSHIP 41 NORTH, RANGE 10, EAST OF THE THIRD PRINCIPAL MERIDIAN, DESCRIBED AS FOLLOWS: COMMENCING AT THE INTERSECTION OF THE WEST LINE OF THE SAID NORTHEAST 1/4 OF SECTION 14 WITH A LINE BEING 561.22 FEET (MEASURED PERPENDICULARLY) SOUTH OF AND PARALLEL WITH THE SOUTH LINE OF GOLF ROAD, PER DOCUMENT #10488004; THENCE SOUTH ALONG THE WEST LINE OF THE SAID NORTHEAST 1/4, A DISTANCE OF 530.00 FEET

TO THE POINT OF BEGINNING; THENCE EASTWARD ALONG A LINE BEING PARALLEL WITH THE SOUTH LINE OF GOLF ROAD AFORESAID, NORTH 87 DEGREES 19 MINUTES 50 SECONDS EAST, A DISTANCE OF 482.00 FEET; THENCE SOUTH 14 DEGREES 43 MINUTES 48 SECONDS EAST, A DISTANCE OF 112.178 FEET; THENCE SOUTH 87 DEGREES 22 MINUTES 25 SECONDS EAST, A DISTANCE OF 218.229 FEET; THENCE NORTH 74 DEGREES 52 MINUTES 34 SECONDS EAST, A DISTANCE OF 38.33 FEET; THENCE SOUTH 79 DEGREES 22 MINUTES 49 SECONDS EAST, A DISTANCE OF 162.788 FEET; THENCE NORTH 87 DEGREES 19 MINUTES 50 SECONDS EAST, A DISTANCE OF 227.00 FEET; THENCE SOUTH 49 DEGREES 05 MINUTES 46 SECONDS EAST, A DISTANCE OF 97.198 FEET; THENCE SOUTH 62 DEGREES 27 MINUTES 08 SECONDS WEST, A DISTANCE OF 54.06 FEET; THENCE SOUTH 37 DEGREES 44 MINUTES 07 SECONDS EAST, A DISTANCE OF 95.78 FEET; THENCE SOUTH 64 DEGREES 50 MINUTES 51 SECONDS EAST, A DISTANCE OF 127.53 FEET; THENCE SOUTH 23 DEGREES 37 MINUTES 15 SECONDS EAST, A DISTANCE OF 244.51 FEET; THENCE SOUTH 8 DEGREES 26 MINUTES 11 SECONDS WEST, A DISTANCE OF 334.05 FEET; THENCE SOUTH 33 DEGREES 02 MINUTES 24 SECONDS EAST, A DISTANCE OF 278.64 FEET; THENCE SOUTH 47 DEGREES 58 MINUTES 24 SECONDS EAST, A DISTANCE OF 254.55 FEET; THENCE SOUTH 3 DEGREES 56 MINUTES 18 SECONDS EAST, A DISTANCE OF 83.45 FEET TO A POINT ON THE SOUTH LINE OF THE NORTHEAST 1/4 OF SAID SECTION 14; THENCE WESTWARD ALONG THE SAID SOUTH LINE, SOUTH 86 DEGREES 03 MINUTES 42 SECONDS WEST, A DISTANCE OF 1751.19 FEET TO THE SOUTHWEST CORNER OF THE SAID NORTHEAST 1/4 OF SECTION 14; THENCE NORTH ALONG THE WEST LINE OF THE SAID NORTHEAST 1/4, A DISTANCE OF 1486.043 FEET TO THE POINT OF BEGINNING, ALL IN COOK COUNTY, ILLINOIS, AND ALSO EXCEPT THAT PART OF THE NORTHEAST 1/4 OF SECTION 14, TOWNSHIP 41 NORTH, RANGE 10, EAST OF THE THIRD PRINCIPAL MERIDIAN, DESCRIBED AS FOLLOWS: COMMENCING AT THE SOUTHWEST CORNER OF THE SAID NORTHEAST 1/4 OF SECTION 14; THENCE EASTWARD ALONG THE SOUTH LINE OF THE SAID NORTHEAST 1/4 NORTH 86 DEGREES 03 MINUTES 42 SECONDS EAST, A DISTANCE OF 1751.19 FEET TO THE POINT OF BEGINNING; THENCE NORTH 3 DEGREES 56 MINUTES 18 SECONDS WEST, A DISTANCE OF 83.45 FEET; THENCE NORTH 47 DEGREES 58 MINUTES 24 SECONDS WEST, A DISTANCE OF 254.55 FEET; THENCE NORTH 33 DEGREES 02 MINUTES 24 SECONDS WEST, A DISTANCE OF 278.64 FEET; THENCE NORTH 8 DEGREES 26 MINUTES 11 SECONDS EAST, A DISTANCE OF 334.05 FEET; THENCE NORTH 23 DEGREES 37 MINUTES 15 SECONDS WEST, A DISTANCE OF 244.51 FEET; THENCE NORTH 64 DEGREES 50 MINUTES 51 SECONDS WEST, A DISTANCE OF 127.53 FEET; THENCE NORTH 37 DEGREES 44 MINUTES 07 SECONDS WEST, A DISTANCE OF 95.78 FEET; THENCE NORTH 6 DEGREES 27 MINUTES 08 SECONDS EAST, A DISTANCE OF 54.06 FEET; THENCE SOUTH 49 DEGREES 05 MINUTES 46 SECONDS EAST, A DISTANCE OF 58.496 FEET; THENCE NORTH 87 DEGREES 19 MINUTES 50 SECONDS EAST, A DISTANCE OF 175.00 FEET; THENCE SOUTH 5 DEGREES 02 MINUTES 24 SECONDS EAST, A DISTANCE OF 298.79 FEET; THENCE SOUTH 10 DEGREES 25 MINUTES 51 SECONDS EAST, A DISTANCE OF 447.39 FEET; THENCE SOUTH 42 DEGREES 49 MINUTES 50 SECONDS EAST, A DISTANCE OF 502.73 FEET TO A POINT ON THE NORTHERLY LINE OF WOODFIELD ROAD AS DEDICATED AS DOCUMENT # 22935012; THENCE SOUTH 3 DEGREES 56 MINUTES 18 SECONDS EAST, A DISTANCE OF 50.00 FEET TO A POINT ON THE SOUTH LINE OF SAID NORTHEAST 1/4 OF SECTION 14; THENCE WESTWARD ALONG SAID SOUTH LINE, SOUTH 86 DEGREES 03 MINUTES 42 SECONDS WEST, A DISTANCE OF 150.00 FEET TO THE POINT OF BEGINNING, EXCEPTING THEREFROM THAT PART DEDICATED FOR ROAD PURPOSES BY PLAT OF DEDICATION FOR PUBLIC STREET DATED JULY 9, 1974 AND RECORDED DECEMBER 16, 1974 AS DOCUMENT 22935012, ALL IN COOK COUNTY, ILLINOIS

**PARCEL 4:**

EASEMENT APPURTENANT TO AND FOR THE BENEFIT OF PARCELS 1 AND 2 AS CREATED AND SET FORTH IN EASEMENT GRANT DATED JUNE 3, 1980 BETWEEN LASALLE NATIONAL BANK, A NATIONAL BANKING ASSOCIATION, NOT PERSONALLY, BUT AS TRUSTEE UNDER TRUST AGREEMENT DATED OCTOBER 24, 1978 AND KNOWN AS TRUST NUMBER 100103, GRANTOR, AND LASALLE NATIONAL BANK, A NATIONAL BANKING ASSOCIATION, NOT PERSONALLY, BUT AS

# UNOFFICIAL COPY

77782981

TRUSTEE UNDER TRUST AGREEMENT DATED OCTOBER 24, 1978 AND KNOWN AS TRUST NUMBER 100104, GRANTEE, AND RECORDED JULY 14, 1980 IN THE OFFICE OF THE RECORDER OF DEEDS OF COOK COUNTY, ILLINOIS AS DOCUMENT 25513407 FOR PARKING OF MOTOR VEHICLES AND FOR ACCESS AND INGRESS OVER THE FOLLOWING DESCRIBED REAL PROPERTY:

THAT PART OF THE NORTHEAST 1/4 OF SECTION 14, TOWNSHIP 41 NORTH, RANGE 10, EAST OF THE THIRD PRINCIPAL MERIDIAN, DESCRIBED AS FOLLOWS: COMMENCING AT THE SOUTHWEST CORNER OF THE NORTHEAST 1/4 AFORESAID; THENCE DUE NORTH ALONG THE WEST LINE OF THE NORTHEAST 1/4 OF SAID SECTION 14, A DISTANCE OF 50.12 FEET TO A POINT; THENCE NORTH 86 DEGREES 3 MINUTES 42 SECONDS EAST ALONG THE NORTHERLY RIGHT-OF-WAY LINE OF WOODFIELD ROAD AND ITS WESTERLY EXTENSION A DISTANCE OF 924.16 FEET TO A POINT; THENCE NORTH 13 DEGREES 56 MINUTES 18 SECONDS WEST A DISTANCE OF 229.00 FEET TO A POINT; THENCE SOUTH 86 DEGREES 03 MINUTES 42 SECONDS WEST A DISTANCE OF 59.00 FEET TO A POINT; THENCE NORTH 3 DEGREES 56 MINUTES 18 SECONDS WEST A DISTANCE OF 60.00 FEET TO THE POINT OF BEGINNING OF THE HEREIN DESCRIBED PARCEL OF LAND; THENCE CONTINUING NORTH 3 DEGREES 56 MINUTES 18 SECONDS WEST A DISTANCE OF 72.00 FEET TO A POINT; THENCE SOUTH 86 DEGREES 03 MINUTES 42 SECONDS WEST ALONG A LINE PERPENDICULAR TO THE LAST DESCRIBED COURSE, A DISTANCE OF 72.00 FEET TO A POINT; THENCE SOUTH 3 DEGREES 56 MINUTES 18 SECONDS EAST, A DISTANCE OF 72.00 FEET TO A POINT; THENCE NORTH 86 DEGREES 3 MINUTES 42 SECONDS EAST A DISTANCE OF 72.00 FEET TO THE HEREINABOVE DESIGNATED POINT OF BEGINNING, ALL IN COOK COUNTY, ILLINOIS

PIN: 07-14-200-037-0000

ADDRESS: ONE WOODFIELD LAKE, 1000 WOODFIELD ROAD, SCHAUMBURG, IL 60173

Cook County Clerk's Office



# UNOFFICIAL COPY 97782981

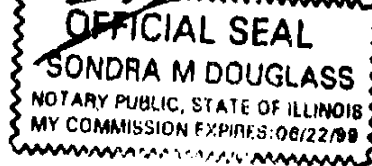
(TO BE ATTACHED TO TRUSTEE'S DEED)

## STATEMENT BY GRANTOR AND GRANTEE

The grantor or his agent affirms that, to the best of his knowledge, the name of the grantee shown on the deed or assignment of beneficial interest in a land trust is either a natural person, an Illinois corporation or foreign corporation authorized to do business or acquire and hold title to real estate in Illinois, a partnership authorized to do business or acquire and hold title to real estate in Illinois, or other entity recognized as a person and authorized to do business or acquire title to real estate under the laws of the State of Illinois.

Dated Oct. 8, 1997 Signature: [Signature]

Grantor or Agent




Subscribed and sworn to before me by the said Lawrence F. Vey this 8th day of October, 1997.

Notary Public Sondra M. Douglass

The grantee or his agent affirms and verifies that the name of the grantee shown on the deed or assignment of beneficial interest in a land trust is either a natural person, an Illinois corporation or foreign corporation authorized to do business or acquire and hold title to real estate in Illinois, a partnership authorized to do business or acquire and hold title to real estate in Illinois, or other entity recognized as a person and authorized to do business or acquire and hold title to real estate under the laws of the State of Illinois.

Dated Oct. 8, 1997 Signature: [Signature]

Grantee or Agent



Subscribed and sworn to before me by the said Lawrence F. Vey this 8th day of October, 1997.

Notary Public Sondra M. Douglass

NOTE: Any person who knowingly submits a false statement concerning the identity of a grantee shall be guilty of a Class C misdemeanor for the first offense and of a Class A misdemeanor for subsequent offenses.

(Attach to deed or ABI to be recorded in Cook County, Illinois, if exempt under the provisions of Section 4 of the Illinois Real Estate Transfer Tax Act.)