

FFC #: 72554032

3620/0024 11 001 1997-10-24 09:18:30

NAME: DRAKE, WILLIAM

Cook County Recorder

23.00

P/O DATE: May 29, 1997

REF # 89370

PREPARED BY:

Megan Beck

FLEET MORTGAGE GROUP

4201 Lake Cook Road

Northbrook, IL 60062

AFTER RECORDING, FORWARD TO:

Cinda Ci Vongler
P.O. Box 547
Winnetka, IL 60093 - 0547

SATISFACTION/DISCHARGE OF MORTGAGE

The undersigned certified that it is the present owner of a mortgage executed by WILLIAM R. DRAKE, A BACHELOR to GLEVIEW GUARANTY SAVINGS AND LOAN ASSOCIATION on August 30, 1978 and recorded on September 12, 1978 in the office of the Registrar of Titles/Recorder of COOK County, ILLINOIS, in Book/Vol./Reel N/A, Page/Image N/A, as Document 24623011.

The above described mortgage is, with the note accompanying it, fully paid, satisfied, and discharged. The Registrar of Titles/Recorder of said county is authorized to enter this satisfaction/discharge of record.

Property Legally Described As:

SEE ATTACHED ADDENDUM

PIN NO: 04-10-315-03


Property Address: 1553 SHERMER ROAD, NORTHBROOK, IL 60062

Dated: September 4, 1997

HOUSEHOLD BANK, FSB

BY: 

SEAN ROCKWAY, ASST. VICE PRESIDENT

BY: 

MICHAEL J. MONTESANO, ASST. SECRETARY

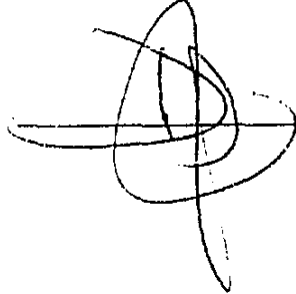
UNOFFICIAL COPY

Property of Cook County Clerk's Office

UNOFFICIAL COPY

STATE OF ILLINOIS
COUNTY OF DUPAGE

The foregoing instrument was acknowledged before me on September 4, 1997, by SEAN ROCKWAY,
AVP and MICHAEL J. MONTESANO, ASST. SEC. of HOUSEHOLD
BANK, FSB on behalf of said CORPORATION.


 _____
NOTARY PUBLIC

My Commission Expires:

ILHSHLD.MTG(5401)

QA 11/96

Batch: June 26, 1997



Property of Cook County Clerk's Office

UNOFFICIAL COPY

Property of Cook County Clerk's Office

UNOFFICIAL COPY

Page 1

Loan # 72554032 County Cook State IL

ADDENDUM

PARCEL 1:

THAT PART OF LOTS 8, 9, 10, 11 IN BLOCK 2 IN 1ST ADDITION TO NORTHBROOK MANOR, BEING A SUBDIVISION OF THE WEST 1/2 OF THE SOUTH EAST 1/4 OF THE SOUTH WEST 1/4 (EXCEPT THE EAST 30.0 FEET THEREOF TAKEN OR USED FOR STREETS OF SECTION 10, TOWNSHIP 42 NORTH, RANGE 12 EAST OF THE THIRD PRINCIPAL MERIDIAN, ALSO THAT PART OF THE NORTH 1/2 OF THE SOUTH WEST 1/4 OF THE SOUTH WEST 1/4 OF SECTION 10 AFORESAID LYING EAST OF THE RIGHT OF WAY OF THE CHICAGO, MILWAUKEE AND ST. PAUL RAILROAD; AND ALSO THE SOUTH 1/2 OF THE SOUTH WEST 1/4 OF THE SOUTH WEST 1/4 OF SECTION 10 AFORESAID (EXCEPT THE RIGHT OF WAY OF THE CHICAGO, MILWAUKEE AND ST. PAUL RAILROAD) ALSO VACATED ILLINOIS STREET LYING SOUTH OF AND ADJACENT TO LOT 10 AND THE SOUTH LINE OF SAID LOT 10 EXTENDED EAST TO THE CENTER LINE OF THE NORTH AND SOUTH ALLEY LYING EAST OF AND ADJOINING SAID LOT 10 IN BLOCK 2 IN THE 1ST ADDITION TO NORTHBROOK MANOR AFORESAID (TAKEN AS A TRACT) DESCRIBED AS FOLLOWS:

BEGINNING AT A POINT ON A LINE WHICH IS 45.50 FEET SOUTH OF AND PARALLEL TO THE NORTH LINE OF SAID TRACT, SAID POINT BEING 50.46 FEET EAST OF THE WEST LINE OF SAID TRACT; THENCE SOUTH ALONG A STRAIGHT LINE, 59.38 FEET TO A POINT WHICH IS 50.65 FEET EAST OF THE WEST LINE OF SAID TRACT; THENCE EAST ALONG A LINE PARALLEL TO THE SOUTH LINE OF SAID TRACT, 25.17 FEET; THENCE NORTH ALONG A STRAIGHT LINE 33.21 FEET TO A POINT WHICH IS 75.72 FEET EAST OF THE WEST LINE OF SAID TRACT; THENCE WEST ALONG A LINE PARALLEL TO THE NORTH LINE OF SAID TRACT, 0.33 FEET; THENCE NORTH ALONG A STRAIGHT LINE, 13.17 FEET TO A POINT WHICH IS 75.34 FEET EAST OF THE WEST LINE OF SAID TRACT; THENCE WEST ALONG A LINE PARALLEL TO THE NORTH LINE OF SAID TRACT, 4.33 FEET; THENCE NORTH ALONG A STRAIGHT LINE 13.0 FEET TO A POINT WHICH IS 70.97 FEET EAST OF THE WEST LINE OF SAID TRACT; THENCE WEST ALONG A LINE PARALLEL TO THE NORTH LINE OF SAID TRACT, 20.51 FEET TO THE POINT OF BEGINNING, IN COOK COUNTY, ILLINOIS
ALSO

97794473

ffc

UNOFFICIAL COPY

Property of Cook County Clerk's Office

UNOFFICIAL COPY

Page 2

Loan # 72554032 County Cook State IL

ADDENDUM

24623011

PARCEL 1'A' PARKING:

THAT PART OF LOTS 8, 9 AND 10 IN BLOCK 2 IN 1ST ADDITION TO NORTHBROOK MANOR BEING A SUBDIVISION OF THE WEST 1/2 OF THE SOUTH EAST 1/4 OF THE SOUTH WEST 1/4 (EXCEPT THE EAST 30.0 FEET THEREOF TAKEN OR USED FOR STREET OF SECTION 10, TOWNSHIP 42 NORTH, RANGE 12 EAST OF THE THIRD PRINCIPAL MERIDIAN; ALSO THAT PART OF THE NORTH 1/2 OF THE SOUTH WEST 1/4 OF THE SOUTH WEST 1/4 OF SECTION 10 AFORESAID LYING EAST OF THE RIGHT OF WAY OF THE CHICAGO, MILWAUKEE AND ST. PAUL RAILROAD; AND ALSO THE SOUTH 1/2 OF THE SOUTH WEST 1/4 OF THE SOUTH WEST 1/4 OF SECTION 10 AFORESAID (EXCEPT THE RIGHT OF WAY OF THE CHICAGO, MILWAUKEE AND ST. PAUL RAILROAD) ALSO VACATED ILLINOIS STREET LYING SOUTH OF AND ADJACENT TO LOT 10 AND THE SOUTH LINE OF SAID LOT 10 EXTENDED EAST TO THE CENTER LINE OF THE NORTH AND SOUTH ALLEY LYING EAST OF AND ADJOINING SAID LOT 10 IN BLOCK 2 IN THE 1ST ADDITION TO NORTHBROOK MANOR AFORESAID (TAKEN AS A TRACT) DESCRIBED AS FOLLOWS:

BEGINNING AT A POINT ON THE SOUTH LINE OF SAID TRACT, 45.0 FEET EAST OF THE SOUTH WEST CORNER THEREOF; THENCE NORTH ALONG A LINE PARALLEL TO THE WEST LINE OF SAID TRACT, 10.0 FEET; THENCE EAST ALONG A LINE PARALLEL TO THE SOUTH LINE OF SAID TRACT, 20.0 FEET; THENCE SOUTH ALONG A LINE PARALLEL TO THE WEST LINE OF SAID TRACT, 10.0 FEET TO THE SOUTH LINE OF SAID TRACT; THENCE WEST ALONG THE SOUTH LINE OF SAID TRACT, 20.0 FEET TO THE POINT OF BEGINNING, IN COOK COUNTY, ILLINOIS ALSO

PARCEL 2:

EASEMENT APPURTENANT TO AND FOR THE BENEFIT OF PARCEL 1 AND 1'A' AS SET FORTH IN DECLARATION OF EASEMENT DATED AUGUST 3, 1964 AND RECORDED AUGUST 5, 1964 AS DOCUMENT NUMBER 19206134 AND AS CREATED BY MORTGAGE FROM

TO
DATED
AND RECORDED
AS DOCUMENT NUMBER
FOR INGRESS AND EGRESS,
IN COOK COUNTY, ILLINOIS

97794476

UNOFFICIAL COPY

Property of Cook County Clerk's Office