


LIS PENDENS NOTICE



IN THE CIRCUIT COURT OF COOK COUNTY,
COOK COUNTY, ILLINOIS, LAW DIVISION

DEPARTMENT OF TRANSPORTATION,)
of the State of Illinois, for)
and in behalf of the People of)
the State of Illinois,)

Plaintiff,)

vs.)

EDMUND KAMINSKI and LILLIAN)
KAMINSKI, as joint tenants,)
NON-RECORD CLAIMANTS and/or)
UNKNOWN OWNERS, generally,)

Defendants.)

CONDEMNATION

No.

97L51128


Parcel: OCG0031

I, the undersigned, do hereby certify that the above
entitled cause was filed in the above Court on October 27, 1997,
for Land Condemnation and is now pending in said Court and the
property affected by said cause is described as follows:

SEE ATTACHED LEGAL DESCRIPTION

UNOFFICIAL COPY

The Complaint is now pending.




Adam C. Strasser
Assistant Attorney General
100 W. Randolph, 12th Floor
Chicago, IL 60601
(312) 814-5470

MAIL TO:

Office of the Attorney General
Adam C. Strasser
Assistant Attorney General
100 W. Randolph, 12th Floor
Chicago, IL 60601

Reviewed and Approved
for filing:



Keith E. Oetsche, Assistant
Attorney General, Chief,
Land Acquisition Bureau

James E. Ryan, Attorney General
Adam C. Strasser,
Assistant Attorney General
100 W. Randolph, 12th Floor
Chicago, IL 60601
(312) 814-5470
I.D.# 34928

22110826

UNOFFICIAL COPY

Note: This space is for Recorder's Use Only

Route: F.A.U. 1600 (143rd Street)
Section: 91-00032-00-PV
County: Cook
Job No: R-90-010-96
Parcel: 0031
Station: 180+34.75 to 183+66.01
Owner: Edmund and Lillian Kminski
Index No. 27-12-101-008

A part of Lot 1 in Assessor's Division of the Northwest Quarter of Section 12, Township 36 North, Range 12 East of the Third Principal Meridian according to the plat thereof recorded September 14, 1857 as Document No. 91599; Cook County, Illinois, described as follows: Commencing at the northeast corner of Wooded Path Estates, a resubdivision of part of the West Half of the Northwest Quarter according to the plat thereof recorded June 23, 1995 as Document No. 95405083; thence North 87 degrees 54 minutes 52 seconds East (bearings assumed for description purposes only), along a line 50.00 feet southerly of and parallel with the north line of said Northwest Quarter, a distance of 1358.72 feet to the point of beginning, said point being on the east line of the west 30.00 feet of said Lot 1, thence North 02 degrees 23 minutes 27 seconds West along said east line, 50.00 feet to a point on said north line; thence North 87 degrees 54 minutes 52 seconds East along said north line, 331.10 feet to the northeast corner thereof, said northeast corner also being the northeast corner of said Northwest Quarter; thence South 02 degrees 27 minutes 26 seconds East along the east line thereof, 50.00 feet to a point on said parallel line; thence South 87 degrees 54 minutes 52 seconds West along said parallel line, 331.16 feet to the point of beginning, containing 0.280 acres more or less, of which 0.251 acres more or less, were previously used or dedicated.

docu survey/idea/940128-4

52110826

EXHIBIT "A"