

UNOFFICIAL COPY

Property of Cook County Clerk's Office

UNOFFICIAL COPY

STATEMENT BY GRANTOR AND GRANTEE

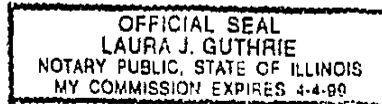
The grantor or his agent affirms that, to the best of his knowledge, the name of the grantee shown on the deed or assignment of beneficial interest in a land trust is either a natural person, an Illinois corporation or foreign corporation authorized to do business or acquire and hold title to real estate in Illinois, a partnership authorized to do business or acquire and hold title to real estate in Illinois, or other entity recognized as a person and authorized to do business or acquire title to real estate under the laws of the State of Illinois.

Dated 10/31, 1997 Signature: _____

Grantor or Agent

Subscribed and sworn to before me by the said Grantor Agent this 3 day of November, 1997.

Notary Public Laura J. Guthrie



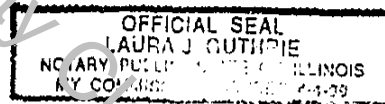
The grantee or his agent affirms and verifies that the name of the grantee shown on the deed or assignment of beneficial interest in a land trust is either a natural person, an Illinois corporation or foreign corporation authorized to do business or acquire and hold title to real estate in Illinois, a partnership authorized to do business or acquire and hold title to real estate in Illinois, or other entity recognized as a person and authorized to do business or acquire and hold title to real estate under the laws of the State of Illinois.

Dated 10/31, 1997 Signature: _____

Grantee or Agent

Subscribed and sworn to before me by the said Agent this 3 day of November, 1997.

Notary Public Laura J. Guthrie



NOTE: Any person who knowingly submits a false statement concerning the identity of a grantee shall be guilty of a Class C misdemeanor for the first offense and of a Class A misdemeanor for subsequent offenses.

(Attach to deed or ABI to be recorded in Cook County, Illinois, if exempt under the provisions of Section 4 of the Illinois Real Estate Transfer Tax Act.)

UNOFFICIAL COPY

Property of Cook County Clerk's Office

Property to be released from the Lien:

See Exhibit "A" attached hereto, made a part hereof, and incorporated herein by this reference as if fully set forth at this point.

Holder hereby acknowledges settlement of the Note and releases from the Lien, and from all other liens held by it securing payment of the Note, if any, the property described above.

Holder expressly releases all present and future rights to establish or enforce the Lien as security for the payment of any future or other advances.

When the context requires, singular nouns and pronouns shall include the plural.

FEDERAL DEPOSIT INSURANCE CORPORATION,
in the capacity stated above,

By: John Sears
John Sears, Attorney-in-Fact

STATE OF TEXAS

COUNTY OF DALLAS

§
§
§

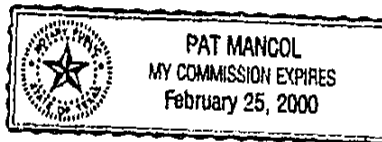
This instrument was acknowledged before me on the 30th day of July, 1997, by John Sears, as Attorney-In-Fact on behalf of the FEDERAL DEPOSIT INSURANCE CORPORATION, a corporation organized and existing under the laws of the United States of America, in the capacity stated herein.

Pat Mancol
Notary Public in and for the
State of Texas

My Commission Expires:

2-25-00

Notary's Printed Name:
PAT MANCOL



This instrument prepared by:

Pat Lamb
Pat Lamb, Release Technician
FDIC
5080 Spectrum Dr., Ste. 1000E
Dallas, Tx. 75248



Box 77

UNOFFICIAL COPY

Property of Cook County Clerk's Office

EXHIBIT A

PARCEL 5 FD10283 P.I.N. 32-25-113-026-0000
LOT 26 IN BLOCK 6 SURREYBROOK, BEING A SUBDIVISION OF PART OF THE WEST
1/2 OF SECTION 25, TOWNSHIP 35 NORTH, RANGE 14 EAST OF THE THIRD
PRINCIPAL MERIDIAN, IN COOK COUNTY, ILLINOIS.

PARCEL 6 FD10244 P.I.N. 32-25-319-031-0000
THE SOUTH 25 FEET OF THE NORTH 80 FEET OF LOT 18 IN BLOCK 10 IN
SURREYBROOK FIRST ADDITION, BEING A SUBDIVISION OF PART OF THE SOUTH
WEST 1/4 OF SECTION 25, TOWNSHIP 35 NORTH, RANGE 14 EAST OF THE THIRD
PRINCIPAL MERIDIAN, IN COOK COUNTY, ILLINOIS.

~~PARCEL 7
LOT 8 IN BLOCK 9 IN SURREYBROOK, BEING A SUBDIVISION OF PART OF THE
WEST 1/2 OF THE SECTION 25, TOWNSHIP 35 NORTH, RANGE 14 EAST OF THE
THIRD PRINCIPAL MERIDIAN, ACCORDING TO THE DEED THEREOF RECORDED APRIL
19, 1973 AS DOCUMENT 22296.01 IN COOK COUNTY, ILLINOIS.~~

PARCEL 8 FD10600 P.I.N. 32-25-105-033-0000
LOT 7 IN BLOCK 19 IN SOUTHDALÉ SUBDIVISION UNIT NUMBER 11, BEING A
SUBDIVISION A PART OF SECTION 25, TOWNSHIP 35 NORTH, RANGE 14 EAST OF
THE THIRD PRINCIPAL MERIDIAN, LYING NORTH OF SAUK TRAIL ROAD IN COOK
COUNTY, ILLINOIS.

~~PARCEL 9
LOT 109 IN INDIAN HILL SUBDIVISION UNIT NUMBER 6 BEING A RESUBDIVISION
OF LOTS 879 TO 911 BOTH INCLUSIVE AND LOTS 920 TO 925 BOTH INCLUSIVE,
IN INDIAN HILLS SUBDIVISION UNIT NUMBER 5, BEING A SUBDIVISION IN THE
EAST 1/2 OF SECTION 25, TOWNSHIP 35 NORTH, RANGE 14 EAST OF THE THIRD
PRINCIPAL MERIDIAN, IN COOK COUNTY, ILLINOIS.~~

PARCEL 10 FD10597 P.I.N. 32-25-109-054-0000
THE WEST 39 FEET OF LOT 5 IN BLOCK 1 IN SURREYBROOK, BEING A
SUBDIVISION OF PART OF THE WEST 1/2 OF SECTION 25, TOWNSHIP 35 NORTH,
RANGE 14 EAST OF THE THIRD PRINCIPAL MERIDIAN, IN COOK COUNTY,
ILLINOIS.

PARCEL 11 FD10254 P.I.N. 32-25-109-087-0000
THE SOUTH 38.50 FEET OF LOT 16, IN BLOCK 1, IN SURREYBROOK, BEING A
SUBDIVISION OF PART OF THE WEST 1/2 OF SECTION 25, TOWNSHIP 35 NORTH,
RANGE 14 EAST OF THE THIRD PRINCIPAL MERIDIAN IN COOK COUNTY, ILLINOIS.

~~PARCEL 12
THE NORTH 33.20 FEET OF LOT 28 IN BLOCK 1 IN SURREYBROOK, BEING A
SUBDIVISION OF PART OF THE WEST 1/2 OF SECTION 25, TOWNSHIP 35 NORTH,
RANGE 14 EAST OF THE THIRD PRINCIPAL MERIDIAN, IN COOK COUNTY,
ILLINOIS.~~

UNOFFICIAL COPY

Property of Cook County Clerk's Office

EXHIBIT A~~PARCEL 13~~~~THE SOUTH 24 FEET OF THE NORTH 81.20 FEET OF LOT 28 IN BLOCK 1 IN SURREYBROOK, BEING A SUBDIVISION OF PART OF THE WEST 1/2 OF SECTION 25, TOWNSHIP 35 NORTH, RANGE 14 EAST OF THE THIRD PRINCIPAL MERIDIAN, IN COOK COUNTY, ILLINOIS.~~

PARCEL 14 FD10602 P.I.N. 32-25-109-120-0000
THE SOUTH 24 FEET OF THE NORTH 57.20 FEET OF LOT 28 IN BLOCK 1 IN SURREYBROOK, BEING A SUBDIVISION OF PART OF THE WEST 1/2 OF SECTION 25, TOWNSHIP 35 NORTH, RANGE 14 EAST OF THE THIRD PRINCIPAL MERIDIAN, IN COOK COUNTY, ILLINOIS.

PARCEL 15 FD10603 P.I.N. 32-25-109-118-0000
LOT 28 (EXCEPTING THEREFROM THE NORTH 61.20 FEET) IN BLOCK 1 IN

SURREYBROOK, BEING A SUBDIVISION OF PART OF THE WEST 1/2 OF SECTION 25, TOWNSHIP 35 NORTH, RANGE 14 EAST OF THE THIRD PRINCIPAL MERIDIAN, IN COOK COUNTY, ILLINOIS.

~~PARCEL 16 FD10598~~~~THE NORTH 24 FEET OF THE SOUTH 79 FEET OF LOT 21, IN BLOCK 1 IN SURREYBROOK BEING A SUBDIVISION OF PART OF THE WEST 1/2 OF SECTION 25, TOWNSHIP 35 NORTH, RANGE 14 EAST OF THE THIRD PRINCIPAL MERIDIAN, IN COOK COUNTY, ILLINOIS.~~~~PARCEL 17 FD10599~~~~LOT 22 (EXCEPT THEREFROM THE SOUTH 79 FEET) IN BLOCK 1 IN SURREYBROOK, BEING A SUBDIVISION OF PART OF THE WEST 1/2 OF SECTION 25, TOWNSHIP 35 NORTH, RANGE 14 EAST OF THE THIRD PRINCIPAL MERIDIAN, IN COOK COUNTY, ILLINOIS.~~~~PARCEL 18~~~~THE NORTH 24 FEET OF THE SOUTH 79 FEET OF LOT 22 IN BLOCK 1 IN SURREYBROOK BEING A SUBDIVISION OF PART OF THE WEST 1/2 OF SECTION 25, TOWNSHIP 35 NORTH, RANGE 14 EAST OF THE THIRD PRINCIPAL MERIDIAN, IN COOK COUNTY, ILLINOIS.~~

PARCEL 19 FD10601 P.I.N. 32-25-109-116-0000
THE SOUTH 31 FEET OF LOT 22, IN BLOCK 1, IN SURREYBROOK, BEING A SUBDIVISION OF PART OF THE WEST 1/2 OF SECTION 25, TOWNSHIP 35 NORTH, RANGE 14 EAST OF THE THIRD PRINCIPAL MERIDIAN, IN COOK COUNTY, ILLINOIS.

~~PARCEL 20 FD11007~~~~LOT 33 (EXCEPT THEREFROM THE SOUTH 79.50 FEET) IN BLOCK 1 IN SURREYBROOK FIRST ADDITION, BEING A SUBDIVISION OF PART OF THE SOUTH WEST 1/4 OF SECTION 25, TOWNSHIP 35 NORTH, RANGE 14 EAST OF THE THIRD PRINCIPAL MERIDIAN, IN COOK COUNTY, ILLINOIS.~~

UNOFFICIAL COPY

Property of Cook County Clerk's Office