

COLE TAYLOR BANK

TRUSTEE'S DEED

This Indenture, made this 9th day of October, 19 97, between Cole Taylor Bank, an Illinois Banking Corporation, Trustee under the provisions of a deed or deeds in trust, duly recorded and delivered in pursuance of a trust agreement dated the 1st day of November, 19 93

, and known as Trust No. 93-6012, party of the first part, and RISPICIO F. VAZQUEZ and ANASTASIA GOMEZ parties of the second part.

Address of Grantee(s): 1413 Ritchie Ct., #1501, Chicago, Illinois 60601

Witnesseth, that said party of the first part, in consideration of the sum of Ten (\$10.00) dollars, and other good and valuable considerations in hand paid, does hereby Convey and Quit Claim unto said parties of the second part, as joint tenants with right of survivorship and not as tenants in common.

the following described real estate, situated in Cook County, Illinois, to wit:

"LEGAL DESCRIPTION ATTACHED HERETO AND MADE A PART HEREOF".

STATE OF ILLINOIS
DEPARTMENT OF REVENUE
CHICAGO, ILLINOIS
45 03
REAL ESTATE TAX
1997

CHICAGO, ILLINOIS
OCT 15 1997
COOK COUNTY CLERK'S OFFICE

17-03-108-017-1223
P.I.N. 17-03-108-017-1222
17-03-108-017-1221

BOX 333-CTI

Together with the tenements and appurtenances thereunto belonging.

To Have and to Hold the same unto said parties of the second part, and to proper use, benefit and behoof forever of said party of the second part.

This deed is executed by the party of the first part, as Trustee, as aforesaid, pursuant to and in the exercise of the power and authority granted to and vested in it by the terms of said Deed or Deeds in Trust and the provisions of said Trust Agreement above mentioned, and of every other power and authority thereunto enabling.

See Reverse

115
120-5892

3

UNOFFICIAL COPY

07241248 Page 2 of 3

In Witness Whereof, said party of the first part has caused its corporate seal to be hereto affixed, and has caused its name to be signed to these presents by its _____ Vice President and attested by its Trust Officer, the day and year first above written.


COLE TAYLOR BANK
As Trustee, as aforesaid.

By:



Vice President

Attest:



Trust Officer



STATE OF ILLINOIS

SS.

COUNTY OF COOK

I, the undersigned, a Notary Public in and for said County, in the state aforesaid, Do Hereby Certify, That Kenneth E. Piekut Vice President, and Maritza Castillo Trust Officer, of Cole Taylor Bank, personally known to me to be the same persons whose names are subscribed to the foregoing instruments as such _____ Vice President and Trust Officer respectively appeared before me this day in person and acknowledged that they signed and delivered the said instrument as their own free and voluntary act, as the free and voluntary act of said Bank, for uses and purposes therein set forth; and the said Trust Officer did also then and there acknowledge that said Trust Officer as custodian of the corporate seal of said Bank, did affix the said corporate seal of said Bank to said instrument as said Trust Officer's own free and voluntary act, and as the free and voluntary act of said Bank for the uses and purposes therein set forth.

Given under my hand and Notarial Seal this 9th day of Oct., 19 97.



Notary Public

Mail To:

RESPICIO F. VAZQUEZ
1313 N. RITCHIE COURT
UNIT #1501
CHICAGO, ILLINOIS 60610

Address of Property:

1313 N. Ritchie Ct., Gar. 311-312-313
Chicago, Illinois 60614

This instrument was prepared by:

Maritza Castillo

COLE TAYLOR BANK

850 W. Jackson Blvd.
Chicago, Illinois 60607

LEGAL DESCRIPTION

Garage 311, 312, 313
 UNITS AND IN RITCHIE COURT PRIVATE RESIDENCES CONDOMINIUM AS DELINEATED
 ON A SURVEY ON THE FOLLOWING DESCRIBED REAL ESTATE:
 THAT PART OF LOTS 10 TO 14, INCLUSIVE, AND LOTS 1 TO 5, INCLUSIVE, IN BLOCK 2 IN H.O. STONE'S
 SUBDIVISION OF ASTOR'S ADDITION TO CHICAGO, IN THE FRACTIONAL NORTHWEST 1/4 OF SECTION 3,
 TOWNSHIP 39 NORTH, RANGE 14 EAST OF THE THIRD PRINCIPAL MERIDIAN, DESCRIBED AS FOLLOWS:

BEGINNING AT THE INTERSECTION OF THE WEST LINE OF SAID LOT 10 WITH A LINE DRAWN PARALLEL
 TO AND 100 FEET SOUTH OF (AS MEASURED AS RIGHT ANGLES TO) THE NORTH LINE OF SAID BLOCK 2;
 THENCE EAST ALONG THE LAST DESCRIBED LINE, A DISTANCE OF 100 FEET; THENCE SOUTHEASTERLY
 ON A LINE DRAWN PARALLEL TO AND 100 FEET (AS MEASURED ON THE NORTH AND SOUTH LINE OF
 SAID BLOCK 2) EAST OF THE WEST LINE OF SAID BLOCK 2, TO THE NORTH LINE OF SAID LOT 4; THENCE
 EAST ON SAID NORTH LINE OF LOT 4 TO ITS INTERSECTION WITH A LINE DRAWN PARALLEL TO AND 102
 FEET (AS MEASURED ON THE NORTH AND SOUTH LINE OF SAID BLOCK 2) EAST OF THE WEST LINE OF SAID
 BLOCK 2; THENCE SOUTHEASTERLY ALONG THE LAST DESCRIBED LINE, A DISTANCE OF 161.50 FEET,
 (MEASURED 161.51 FEET RECORD) MORE OR LESS, TO A POINT ON THE SOUTH LINE OF SAID LOT 1,
 WHICH IS 102 FEET EAST OF THE SOUTHWEST CORNER OF SAID LOT 14; THENCE WEST ALONG THE
 SOUTH LINE OF SAID BLOCK 2 (BEING THE NORTH LINE OF EAST GOETHE STREET), A DISTANCE OF 102
 FEET TO THE SOUTHWEST CORNER OF SAID BLOCK 2, THENCE NORTHWESTERLY ALONG THE WESTERLY
 LINE OF SAID BLOCK 2 (BEING THE EASTERLY LINE OF RITCHIE COURT), A DISTANCE OF 182.47 FEET,
 MORE OR LESS, TO THE POINT OF BEGINNING,

WHICH SURVEY IS ATTACHED AS EXHIBIT 'A' TO THE DECLARATION OF CONDOMINIUM RECORDED AS
 DOCUMENT 03081282 AND AMENDED BY DOCUMENT 94189912, AND AMENDED BY DOCUMENT
 94790879, TOGETHER WITH ITS UNDIVIDED PERCENTAGE INTEREST IN THE COMMON ELEMENTS,
 IN COOK COUNTY, ILLINOIS.

UNOFFICIAL COPY

Property of Cook County Clerk's Office