

COLE TAYLOR BANK

0034/0217 10 001 1997-11-12 14:40:58
Cook County Recorder 25.50

TRUSTEE'S DEED

This Indenture, made this 29th day of October, 1997, between Cole Taylor Bank, an Illinois Banking Corporation, Trustee under the provisions of a deed or deeds in trust, duly recorded and delivered in pursuance of a trust agreement dated the 23rd day of October, 1995, and known as Trust No. 95-4133, party of the first part, and Yon Soon Yong




partes of the second part
Address of Grantee(s) 7863 N. Caldwell Avenue, Niles, IL 60714

Witnesseth, that said party of the first part, in consideration of the sum of Ten (\$10.00) dollars, and other good and valuable considerations in hand paid, does hereby Convey and Quit Claim unto said parties of the second part,

the following described real estate, situated in Cook County, Illinois, to wit:

Layman's Title Insurance Corporation

Attached Hereto and Made a Part Hereof.



PIN 10-30-201-031-1032

Together with the tenements and appurtenances thereunto belonging

To Have and to Hold the same unto said parties of the second part, and to proper use, benefit and behoof forever of said party of the second part.

This deed is executed by the party of the first part, as Trustee, as aforesaid, pursuant to and in the exercise of the power and authority granted to and vested in it by the terms of said Deed or Deeds in Trust and the provisions of said Trust Agreement above mentioned, and of every other power and authority there into enabling

See Reverse

UNOFFICIAL COPY

In Witness Whereof, said party of the first part has caused its corporate seal to be hereto affixed, and has caused its name to be signed to these presents by its Asst. Vice President and attested by its Trust Officer, the day and year first above written.

COLE TAYLOR BANK

As Trustee, as aforesaid.

By

Asst. Vice President

Attest

Trust Officer



STATE OF ILLINOIS

SS

COUNTY OF COOK

I, the undersigned, a Notary Public in and for said County, in the state aforesaid, Do Heretby Certify, That Mario V. Gotanco Asst. Vice President, and Linda L. Horcher Trust Officer, of Cole Taylor Bank, personally known to me to be the same persons whose names are subscribed to the foregoing instruments as such Asst. Vice President and Trust Officer respectively appeared before me this day in person and acknowledged that they signed and delivered the said instrument as their own free and voluntary act, as the free and voluntary act of said Bank, for uses and purposes therein set forth; and the said Trust Officer did do so then and there acknowledge that said Trust Officer as custodian of the corporate seal of said Bank, did affix the said corporate seal of said Bank to said instrument as said Trust Officer's own free and voluntary act, and as the free and voluntary act of said Bank for the uses and purposes therein set forth.

Given under my hand and Notarial Seal this 29th day of Oct., 19 97


Notary Public

Mail To:

*Wilbert E. Xepias
Attorney at Law
2856 N. Western
Chicago, IL 60618*

Address of Property:

7863 N. Caldwell Avenue

Niles, IL 60714

This instrument was prepared by:

Linda L. Horcher

COLE TAYLOR BANK

350 E. Dundee Road

Wheeling, IL 60090

LEGAL DESCRIPTION

Unit No. 308 in Woodley Park Condominium, as delineated on a survey of the following described real estate: All that part of the North 651.42 feet of the Northeast 1/4 of Section 30, Township 41 North, Range 13 East of the Third Principal Meridian, which lies Easterly of the Easterly line of Caldwell Road and Southeasterly of the low water line along the Southeasterly bank of the North Branch of the Chicago River and lying West of a line drawn South at right angles to the North line of said Northeast 1/4 of Section 30, from a point in the North line of said Northeast 1/4 of Section 30, which is 1089.40 feet West of the Northeast corner of said Section 30, Cook County, Illinois, described as follows:

Commencing at the Southeast corner of the above described tract; thence West on a line parallel to and 651.42 feet South of the North line of said Section 30, a distance of 200 feet to its intersection with the Easterly line of Caldwell Avenue; thence in a Northwesterly direction along the Easterly line of Caldwell Avenue, a distance of 300 feet; thence Northeasterly a distance of 67.13 feet to the intersection with a line drawn parallel to and 356.72 feet South (measured at right angles) from the North line of the Northeast 1/4 of said Section 30; thence East along a line parallel to and 356.72 feet South of the North line of the Northeast 1/4 of said Section 30, a distance of 312.97 feet to the East line of the above described tract; thence South along the East line of said tract, a distance of 294.70 feet to the place of beginning,

which survey is attached as Exhibit "C" to the Declaration of Condominium Ownership recorded in the Office of the Recorder of Deeds as Document Number 94426719 together with a percentage of the common elements appurtenant to said unit as set forth in said Declaration, as amended from time to time, which percentage shall automatically change in accordance with the amended Declarations as same are filed of record, all in Cook County, Illinois.

Common address: 7863 N. Caldwell Avenue, Niles, IL 60714
P.I.N.: 10-30-201-031-1032

SUBJECT TO: General taxes for 1997 and subsequent years; covenants, conditions, restrictions and easements of record and building lines, if any.