

1074004

1012

UNOFFICIAL COPY 37953543


WARRANTY DEED

4783/0024 39 001 1997-12-18 10:06:41

TENANCY BY THE ENTIRETY

Cook County Recorder

23.50



MAIL TO: STEVEN HOLLAND 205 W. WACKER DRIVE, #1600 CHICAGO, IL 60606

NAME & ADDRESS OF TAXPAYER: NORMAN S. PANEZICH 5901 Highland Dr. Palatine, Illinois 60067

GRANTOR(S), Ralph Maleus and Pia Maleus, husband and wife, as joint tenants of Palatine, in the County of Cook, in the State of Illinois, for and in consideration of Ten Dollars (\$10.00) and other good and valuable consideration in hand paid, CONVEY(S) and WARRANT(S) to the GRANTEE(S), NORMAN S. PANEZICH AND ANNE C. PANEZICH, HUSBAND AND WIFE, 732 SABLE AVENUE, ADDISON, IL 60101

not as TENANTS IN COMMON NOT as JOINT TENANTS*, the following described real estate: *BUT AS TENANTS BY THE ENTIRETY

See Legal Description Attached

Permanent Index No: 02-28-401-004

Property Address: 5901 Highland Dr., Palatine, Illinois 60067

SUBJECT TO: (1) General real estate taxes for the year 1996 and subsequent years. (2) Covenants, conditions and restrictions of record. hereby releasing and waiving all rights under and by virtue of the Homestead Exemption Laws of the State of Illinois TO HAVE AND TO HOLD said premises not as TENANTS IN COMMON NOT as JOINT TENANTS* forever. *BUT AS TENANTS BY THE ENTIRETY

DATED this 24th day of Aug, 1997.

Ralph Maleus

Pia Maleus


STATE OF ILLINOIS

COUNTY OF Washington

The foregoing instrument was acknowledged before me this 24th of August by Ralph Maleus and Pia Maleus, husband and wife, as joint tenants

Dawn Thoeny Notary Public

My commission expires Jan 31, 2000



CITY OF ROLLING MEADOWS REAL ESTATE TRANSFER TAX

AMOUNT \$822.00 DATE 11-24-97

AGENT A. [Signature]


5901 HIGHLAND, PALATINE

Prepared By: Barry H. Sherman 1 S 376 Summit Avenue Oakbrook Terrace, Illinois 60181

ATGF, INC

UNOFFICIAL COPY



Property of Cook County Clerk's Office



Legal Description

Lot 4 in Block 2, in Highland Meadows, being a subdivision of parts of the Southwest 1/4 of section 27, the Northeast 1/4 of Section 28 and part of Lot 1 in Geisler's Subdivision recorded as Document 14369552 all in Township 42 North, Range 10, East of the Third Principal Meridian, according to the plat thereof recorded November 21, 1978 as Document 24731265 in Cook County, Illinois.

Property of Cook County Clerk's Office



UNOFFICIAL COPY

Property of Cook County Clerk's Office