

UNOFFICIAL COPY

97107048

STIPULATION OF WAIVER OF MECHANIC'S LIENS

DEPT-01 RECORDING \$27.00
 140012 TRAN 4034 02/14/97 15:00:00
 #2956 = CG *-97-107048
 COOK COUNTY RECORDER

THIS STIPULATION executed this 26th day of September, 1996 by and between
 CENTEX HOMES, a Nevada general partnership having
 an office and place of business at 2401 West Hassell Road, Suite 1542, Hoffman
 Estates, Illinois 60195, (hereinafter called the Owner), and

PRATE INSTALLATIONS, INCORPORATED

having an office and place of business at 368 West Liberty Street Wauconda, Illinois
 (hereinafter called Contractor): 60054

WITNESSETH

WHEREAS, on the 26th day of September, 1996, the parties
 have entered into an Agreement with respect to the roofing
 work to be performed by the Contractor in connection with the construction of
 certain residential building () on the property described as follows:

WESTRIDGE/BARTLETT, ILLINOIS
 Al Line
 TAX IDENTIFICATION #06-31-300-002
 #06-31-300-008

BOX 333-CTI

5
5/10/97 (ES) 100 G

2/13

97107048

24

UNOFFICIAL COPY

2011/12/17

Property of Cook County Clerk's Office

UNOFFICIAL COPY

and

WHEREAS, no portion of the said work has been commenced to the date of the within instrument; and


WHEREAS, the said Agreement provides in part as follows:


The Contractor hereby waives and releases all liens and rights of lien and rights of notice of lien now existing or that may hereafter arise in any manner related to the Project, the land upon which the same is or will be situated, and upon any money or moneys due or to become due the Contractor from any person or persons. It is further agreed that no lien or claim for lien may be filed or maintained by anyone whatsoever and the Contractor shall, whenever requested by the (Builder) Owner in writing, furnish a waiver in form and substance satisfactory to the (Builder) Owner from the Contractor and from every person, firm and corporation furnishing to the Contractor in connection with the work, any labor, materials, equipment, tools, plant facilities, services, or anything else for which a right of lien might exist, except for the provisions of this Article.

NOW THEREFORE, in consideration of the premises and the execution of the aforesaid Agreement by each of the parties hereto, Owner and Contractor hereby stipulate and agree that the legal effect of the Agreement between them is that no lien or claim may be filed or maintained by anyone and to give statutory notice to this effect as contemplated by Section 21 of Chapter 82 of Illinois Revised Statutes, this instrument shall be filed in the Office of the Recorder of Deeds of Cook County, Illinois.

IN WITNESS WHEREOF, the parties hereto have executed this instrument the day and year first above written.

ATTEST



David Solomon
Assistant Secretary



CENTEX HOMES,
a Nevada general partnership
OWNER (Builder)


Jon E. Fogg
President, Illinois Division

CONTRACTOR
PRATE INSTALLATIONS, INCORPORATED

By 
(Title)

(Seal)

(Seal)

97107048

UNOFFICIAL COPY

Property of Cook County Clerk's Office

UNOFFICIAL COPY

STATE OF ILLINOIS

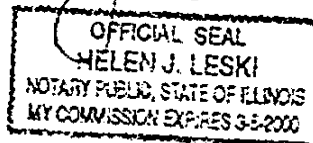
COUNTY OF COOK

I, the undersigned, a Notary Public in and for the County and State aforesaid, DO HEREBY CERTIFY that Jon E. Fogg, personally known to me to be the Illinois Division President of CENTEX HOMES, a Nevada general partnership and David Solomon, personally known to me to be the Assistant Secretary of said corporation, and personally known to me to be the same persons whose names are subscribed to the foregoing instrument appeared before me this day in person and acknowledged that as such Illinois Division President and Assistant Secretary they signed and delivered the said instrument of writing as their free and voluntary act, and as the free and voluntary act of said corporation, for the uses and purposes therein set forth, and caused the corporation seal to thereunto attached.

Given under my hand and notarial seal this 26th day of September, 19 96.

My Commission Expires: 3-5-2000

Helen J. Leski
Notary Public



STATE OF IL

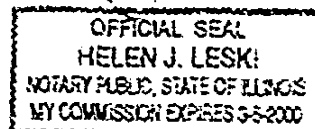
COUNTY OF COOK

I, the undersigned, a Notary Public in and for the County and State aforesaid, DO HEREBY CERTIFY that Michael Prate, personally known to me to be the President of Prate Installations, Inc., a(n) IL corporation, and _____ personally known to me to be the _____ of said corporation, and personally known to me to be the same persons whose names are subscribed to the foregoing instrument, appeared before me this day in person and acknowledged that as such President and _____ they signed and delivered the said instrument of writing as their free and voluntary act of said corporation, for the uses and purposes therein set forth, and caused the corporate seal to be thereunto attached.

Given under my hand and notarial seal this 26th day of September, 19 96.

My Commission Expires: 3-5-2000

Helen J. Leski
Notary Public



97102613

24

UNOFFICIAL COPY

Property of Cook County Clerk's Office

UNOFFICIAL COPY

WESTRIDGE

Bartlett, Illinois

ALL THAT PART OF THE SOUTH HALF OF SECTION 31, TOWNSHIP 41 NORTH, RANGE 9, EAST OF THE THIRD PRINCIPAL MERIDIAN, DESCRIBED AS FOLLOWS:

THE SOUTHEAST QUARTER OF SECTION 31, TOWNSHIP 41 NORTH, RANGE 9, EAST OF THE THIRD PRINCIPAL MERIDIAN EXCEPT THE SOUTH 250 FEET THEREOF AND ALSO THE SOUTHWEST QUARTER OF SECTION 31, TOWNSHIP 41 NORTH, RANGE 9, EAST OF THE THIRD PRINCIPAL MERIDIAN, EXCEPT THE NORTH 52 LINKS (34.32 FEET) OF THE WEST 1,369.05 FEET, THEREOF AND ALSO EXCEPT THE SOUTH 250.00 FEET THEREOF, ALSO EXCEPT THAT PART DESCRIBED BY BEGINNING AT THE POINT OF INTERSECTION OF THE SOUTH LINE OF THE NORTH 52 LINKS OF THE SOUTHWEST QUARTER AND THE WEST LINE OF SAID SECTION 31; THENCE S. 00° 28' 15" E., ALONG THE WEST LINE OF THE SOUTHWEST QUARTER OF SAID SECTION 31, A DISTANCE OF 1,541.71 FEET TO A POINT LYING 1,069.80 FEET, NORTH OF THE SOUTHWEST CORNER OF THE SOUTHWEST QUARTER OF SAID SECTION 31; THENCE N. 88° 37' 14" E., A DISTANCE OF 517.89 FEET; THENCE N. 00° 28' 15" W., ALONG A LINE PARALLEL WITH THE WEST LINE OF SAID SOUTHWEST QUARTER, A DISTANCE OF 1,542.08 FEET TO THE SOUTH LINE OF THE NORTH 52 LINKS OF SAID SOUTHWEST QUARTER; THENCE S. 88° 34' 47" W., ALONG THE SOUTH LINE OF THE NORTH 52 LINKS OF SAID SOUTHWEST QUARTER, A DISTANCE OF 517.89 FEET TO THE POINT OF BEGINNING. THEN ALSO EXCEPT THAT PART DESCRIBED AS FOLLOWS: COMMENCING AT THE POINT OF INTERSECTION OF THE SOUTH LINE OF THE NORTH 52 LINKS OF THE SOUTHWEST QUARTER AND THE WEST LINE OF SAID SECTION 31; THENCE S. 00° 28' 15" E., ALONG THE WEST LINE OF THE SOUTHWEST QUARTER OF SAID SECTION 31, A DISTANCE OF 1,541.71 FEET TO A POINT LYING 1,069.80 FEET NORTH OF THE SOUTHWEST QUARTER OF SAID SECTION 31 FOR A POINT OF BEGINNING; THENCE N. 88° 37' 14" E., A DISTANCE OF 517.89 FEET; THENCE S. 00° 28' 15" E., ALONG THE LINE PARALLEL WITH THE WEST LINE OF SAID SOUTHWEST QUARTER, A DISTANCE OF 819.69 FEET TO THE NORTH LINE OF THE SOUTH 250.00 FEET OF SAID SOUTHWEST QUARTER; THENCE N. 88° 36' 47" W., ALONG THE LINE PARALLEL WITH THE SOUTH LINE OF SAID SOUTHWEST QUARTER, A DISTANCE OF 517.89 FEET TO A POINT ON THE WEST LINE OF SAID SOUTHWEST QUARTER; THENCE N. 00° 28' 15" W., ALONG THE WEST LINE OF SAID SOUTHWEST QUARTER, A DISTANCE OF 819.77 FEET TO THE POINT OF BEGINNING:

THEN ALSO EXCEPT THAT PART DESCRIBED AS FOLLOWS: COMMENCING AT THE SOUTHWEST CORNER OF THE SOUTHWEST QUARTER OF SAID SECTION 31, THENCE N. 00° 28' 15" W., ALONG THE WEST LINE OF SAID SOUTHWEST QUARTER OF SAID SECTION 31, A DISTANCE OF 1,069.80 FEET; THENCE N. 88° 37' 14" E., A DISTANCE OF 517.89 FEET TO THE POINT OF BEGINNING; THENCE N. 00° 28' 15" W., PARALLEL WITH THE WEST LINE OF SAID SOUTHWEST QUARTER OF SECTION 31, A DISTANCE OF 1542.08 FEET TO THE SOUTH LINE OF THE NORTH 52 LINKS (34.32 FEET) OF THE WEST 1369.05 FEET OF SAID SOUTHWEST QUARTER, POINT BEING 517.89 FEET EASTERLY OF THE WEST LINE OF SAID SOUTHWEST QUARTER OF SECTION 31 AS MEASURED ALONG THE SAID SOUTH LINE OF THE NORTH 52 LINKS; THENCE N. 88° 34' 47" E., ALONG SAID SOUTH LINE OF THE NORTH 52 LINKS, A DISTANCE OF 770.00 FEET; THENCE S. 00° 11' 10" W., A DISTANCE OF 743.67 FEET; THENCE S. 09° 57' 32" W., A DISTANCE OF 1143.51 FEET; THENCE S. 88° 34' 47" W., PARALLEL WITH SAID SOUTH LINE OF THE NORTH 52 LINKS, A DISTANCE OF 554.43 FEET TO THE LINE WHICH IS PARALLEL WITH AND 517.89 FEET EASTERLY OF THE WEST LINE OF SAID SOUTHWEST QUARTER OF SECTION 31; THENCE N. 00° 28' 15" W., ALONG SAID PARALLEL LINE, A DISTANCE OF 322.50 FEET TO THE POINT OF BEGINNING. SAID REMAINING LANDS CONTAINING 243.95 ACRES MORE OR LESS ALL LYING IN COCK COUNTY, ILLINOIS.

97107048

97107048

ef

UNOFFICIAL COPY

Property of Cook County Clerk's Office