

UNOFFICIAL COPY

97224684

DEPT-01 RECORDING 631.00
T00012 TRAM 4483 04/01/97 15:35:00
#0007 # CG #-97-224684
COOK COUNTY RECORDER

TRUST TO TRUST

THE ABOVE SPACE FOR RECORDERS USE ONLY

7653-677-01 (P.O.)

31.00 OK

This instrument, made this 28th day of March A.D. 19 97 between LaSalle National Bank, Chicago, Illinois, as Trustee under the provisions of a Deed or Deeds in Trust, duly recorded and delivered to said Bank in pursuance of a trust agreement dated the 20th day of January 19 93, and known as Trust Number 217638 (the "Trustee"), and Bridgeview Bank & Trust Co., its trustee under Trust Agreement dated March 3, 1997, and known as Trust No. 1-2522 (the "Grantee(s)) (Address of Grantee(s): 7940 S Harlem Avenue, Bridgeview, Illinois 60455

Witnesseth, that the Trustee, in consideration of the sum of Ten Dollars and no/100 (\$10.00) and other good and valuable considerations in hand paid, does hereby grant, sell and convey unto the Grantee(s), the following described real estate, situated in Cook County, Illinois, to wit:

FOR THE LEGAL DESCRIPTION SEE ATTACHED EXHIBIT "B" WHICH IS EXPRESSLY INCORPORATED HEREIN AND MADE A PART HEREOF.

SUBJECT TO: Covenants, conditions and restrictions of record, existing leases and tenancies, general real estate taxes not yet due or payable.

\*LaSalle National Bank, successor trustee to LaSalle National Trust, N.A., successor trustee to LaSalle National Bank

THIS CONVEYANCE IS MADE PURSUANT TO DIRECTION AND WITH AUTHORITY TO CONVEY DIRECTLY TO THE TRUST GRANTEE NAMED HEREIN. THE POWERS AND AUTHORITY CONFERRED UPON SAID TRUST GRANTEE ARE RECITED ON THE ATTACHED EXHIBIT "A" WHICH IS EXPRESSLY INCORPORATED HEREIN AND MADE A PART HEREOF.

Property Address: 1001-1051 W. Van Buren, Chicago, Illinois
Permanent Index Number: See attached
together with the tenements and appurtenances thereto belonging.

97224684

BOX 333-CTT

# UNOFFICIAL COPY

To Have And To Hold the same unto the Grantee(s) as aforesaid and to the proper use, benefit and behoof of the Grantee(s) forever.

This Deed is executed pursuant to and in the exercise of the power and authority granted to and vested in said Trustee by the terms of said Deed or Deeds in Trust delivered to said Trustee in pursuance of the trust agreement above mentioned. This Deed is made subject to the lien of every Trust Deed or Mortgage (if any there be) of record in said county affecting the said real estate or any part thereof given to secure the payment of money and remaining unreleased at the date of the delivery hereof.

In Witness Whereof, the Trustee has caused its corporate seal to be hereto affixed, and has caused its name to be signed to these presents by its Assistant Vice President and attested by its Assistant Secretary, the day and year first above written.

Attest:

**LaSalle National Bank**

as Trustee as aforesaid.

Nancy A. Carlin  
Assistant Secretary

Corinne Bek  
Assistant Vice President

This instrument was prepared by: <u>Corinne Bek (hd)</u>	<b>LABALLE NATIONAL BANK</b> Real Estate Trust Department 135 South LaSalle Street Chicago, Illinois 60603-4192
---	--

State of Illinois }  
County of Cook } SS: \*LaSalle National Bank, successor trustee to  
LaSalle National Trust, N.A., successor trustee to  
LaSalle National Bank  
I, Harriet Denisevicz a Notary Public in and for said County,


in the State aforesaid, do hereby Certify that Corinne Bek  
Nancy A. Carlin  
Assistant Vice President of LaSalle National Bank, and

Assistant Secretary thereof, personally known to me to be the same persons whose names are subscribed to the foregoing instrument as such Assistant Vice President and Assistant Secretary respectively, appeared before me this day in person and acknowledged that they signed and delivered said instrument as their own free and voluntary act, and as the free and voluntary act of said Trustee, for the uses and purposes therein set forth, and said Assistant Secretary did also then and there acknowledge that he as custodian of the corporate seal of said Trustee did affix said corporate seal of said Trustee to said instrument as his own free and voluntary act, and as the free and voluntary act of said Trustee for the uses and purposes therein set forth.

97224684

Given under my hand and Notarial Seal this 28th day of March A.D. 19 97

Harriet Denisevicz  
Notary Public



Best Offer: \_\_\_\_\_  
TRUSTEE'S DEED  
Address of Property: \_\_\_\_\_  
LaSalle National Bank  
Trustee To

LaSalle National Bank  
135 South LaSalle Street  
Chicago, Illinois 60603-4192

# UNOFFICIAL COPY

## EXHIBIT "A"

To have and to hold the said premises with the appurtenances, upon the trusts and for uses and purposes herein and in said trust agreement set forth.

Full power and authority is hereby granted to said trustee to improve, protect and subdivide said premises or any part thereof, to dedicate parks, streets, highways, boulevards and to vacate any subdivision or part thereof, and to resubdivide said property as often as desired, to contract to sell, to grant options to purchase, to sell on any terms, to convey, either with or without consideration, to convey said premises or any part thereof to a successor or successors in trust and to grant to such successor or successors in trust all of the title, estate, powers and authorities vested in said trustee, to donate, to dedicate, to mortgage, pledge or otherwise encumber, said property, or any part thereof, to lease said property, or any part thereof, from time to time, in possession or reversion, by leases to commence in present or in futuro, and upon any terms and for any period or periods of time, not exceeding in the case of any single demise the term of 99 years, and to renew or extend leases upon any terms and for any period or periods of time, and to amend, change or modify leases and the terms and provisions thereof at any time or times hereafter, to contract to make leases and to grant options to lease and options to renew leases and options to purchase the whole or any part of the reversion and to contract respecting the amount of present or future rentals, to partition or to exchange said property, or any part thereof, for other real or personal property, to grant easements or charges of any kind, to release, convey or assign any right, title or interest in or about or appurtenant to said premises or any part thereof, and to deal with said property and every part thereof in all other ways and for such other considerations as it would be lawful for any person owning the same to deal with the same, whether similar or different from the ways above specified, at any time or times hereafter.

In no case shall any party dealing with said trustee in relation to said premises, or to whom said premises or any part thereof shall be conveyed, contracted to be sold, leased or mortgaged by said trustee, be obliged to see to the application of any purchase money, rent, or money borrowed or advanced on said premises, or be obliged to see that the terms of this trust have been complied with, or be obliged to inquire into the necessity or expediency of any act of said trustee, or be obliged or privileged to inquire into any of the terms of said trust agreement; and every deed, trust deed, mortgage, lease or other instrument executed by said trustee in relation to said real estate shall be conclusive evidence in favor of every person relying upon or claiming under any such conveyance, lease or other instrument, (a) that at the time of the delivery thereof the trust created by the indenture and by said trust agreement was in full force and effect, (b) that such conveyance or other instrument was executed in accordance with the trusts, conditions and limitations contained in this indenture and in said trust agreement or in some amendment thereof and binding upon all beneficiaries thereunder, (c) that said trustee was duly authorized and empowered to execute and deliver every such deed, trust deed, lease, mortgage or other instrument and (d) if the conveyance is made to a successor or successors in trust, that such successor or successors in trust have been properly appointed and are fully vested with all the title, estate, rights, powers, authorities, duties and obligations of the, he or their predecessor in trust.

The interest of each and every beneficiary hereunder and of all persons claiming under them or any of them shall be only in the earnings, profits and proceeds arising from the sale or other disposition of said real estate, and such interest is hereby declared to be personal property, and no beneficiary hereunder shall have any title or interest, legal or equitable, in or to said real estate as such, but only an interest in the earnings, profits and proceeds thereof as aforesaid.

If the title to any of the above lands is now or hereafter registered, the Registrar of Titles is hereby directed not to register or note in the certificate of title or duplicate thereof, or memorial, the words "in trust" or "upon condition," or "with limitations," or words of similar import, in accordance with the statute in such cases made and provided.

★ 1 2 9 7 0 9  
 ★ CITY OF CHICAGO ★  
 ★ REAL ESTATE TRANSACTION TAX  
 ★ DEPT. OF TREASURY  
 ★ RECEIVED

20,250.00  
 20,250.00  
 Huber

97224684

UNOFFICIAL COPY

Property of Cook County Clerk's Office

# UNOFFICIAL COPY

## EXHIBIT "B"

### PARCEL 1:

LOT 1 IN ASSESSOR'S DIVISION OF BLOCK 25 OF DUNCAN'S ADDITION TO CHICAGO, BEING A SUBDIVISION OF THE EAST 1/2 OF THE NORTHEAST 1/4 OF SECTION 17, TOWNSHIP 39 NORTH, RANGE 14 EAST OF THE THIRD PRINCIPAL MERIDIAN, AND OF THE EAST 174 FEET OF BLOCK 26 OF CANAL TRUSTEES SUBDIVISION OF THE WEST 1/2 AND THE WEST 1/2 OF THE NORTHEAST 1/4 OF SECTION 17, TOWNSHIP 39 NORTH, RANGE 14, EAST OF THE THIRD PRINCIPAL MERIDIAN, IN COOK COUNTY, ILLINOIS.

### PARCEL 2:

ALL THAT PART OF SOUTH CARPENTER STREET LYING WEST OF THE WEST LINE OF LOT 1 IN ASSESSOR'S DIVISION OF BLOCK 25 OF DUNCAN'S ADDITION TO CHICAGO AFOREMENTIONED; LYING EAST OF THE EAST LINE OF LOTS 1 AND 30 IN EGAN'S SUBDIVISION OF BLOCK 26 IN CANAL TRUSTEES' SUBDIVISION AFOREMENTIONED; LYING SOUTH OF A LINE DRAWN FROM THE NORTHWEST CORNER OF LOT 1 IN ASSESSOR'S DIVISION AFOREMENTIONED, TO THE NORTHEAST CORNER OF LOT 1 IN EGAN'S SUBDIVISION AFOREMENTIONED; AND LYING NORTH OF A LINE DRAWN FROM THE SOUTHWEST CORNER OF LOT 1 IN ASSESSOR'S DIVISION AFOREMENTIONED, TO THE SOUTHEAST CORNER OF LOT 30 IN EGAN'S SUBDIVISION AFOREMENTIONED.

### PARCEL 3:

LOTS 1 THROUGH 12, BOTH INCLUSIVE, AND LOTS 19, 29 AND 30, ALL IN EGAN'S SUBDIVISION OF PART OF BLOCK 26 IN CANAL TRUSTEES' SUBDIVISION OF THE WEST 1/2 AND THE WEST 1/2 OF THE NORTHEAST 1/4 OF SECTION 17, TOWNSHIP 39 NORTH, RANGE 14, EAST OF THE THIRD PRINCIPAL MERIDIAN, IN COOK COUNTY, ILLINOIS.

### PARCEL 4:

LOTS 19 AND 20 (EXCEPT THAT PART OF SAID LOTS 19 AND 20 LYING SOUTH OF A STRAIGHT LINE WHICH INTERSECTS THE WEST LINE OF LOT 19 AT A POINT 51.91 FEET FROM THE SOUTH WEST CORNER OF SAID LOT 19 AND INTERSECTS THE EAST LINE OF SAID LOT 20 AT A POINT 40.17 FEET NORTH OF THE SOUTHEAST CORNER OF SAID LOT 20) IN EGAN'S SUBDIVISION OF PART OF BLOCK 26 IN CANAL TRUSTEES SUBDIVISION OF THE WEST 1/2 AND THE WEST 1/2 OF THE NORTHEAST 1/4 OF SECTION 17, TOWNSHIP 39 NORTH, RANGE 14 EAST OF THE THIRD PRINCIPAL MERIDIAN, IN COOK COUNTY, ILLINOIS.

### PARCEL 5:

CONTINUED ON NEXT PAGE

97224684

UNOFFICIAL COPY

Property of Cook County Clerk's Office

# UNOFFICIAL COPY

LOTS 21 THROUGH 25, BOTH INCLUSIVE, (EXCEPT THAT PART OF SAID LOTS LYING SOUTH OF A STRAIGHT LINE WHICH INTERSECTS THE WEST LINE OF LOT 21, AT A POINT 40.37 FEET NORTH OF THE SOUTHWEST CORNER OF SAID LOT AND THE EAST LINE OF LOT 25, AT A POINT 11.45 FEET NORTH OF THE SOUTHWEST CORNER OF SAID LOT) IN EGAN'S SUBDIVISION OF PART OF BLOCK 26 OF CASAL TRUSTERS SUBDIVISION OF THE WEST 1/2 AND THE WEST 1/2 OF THE NORTHEAST 1/4 OF SECTION 17, TOWNSHIP 39 NORTH, RANGE 14 EAST OF THE THIRD PRINCIPAL MERIDIAN, IN COOK COUNTY, ILLINOIS.

**PARCEL 6:**

LOTS 26 AND 27 (EXCEPT THAT PART OF LOTS 26 AND 27 LYING SOUTH OF A STRAIGHT LINE WHICH INTERSECTS THE WEST LINE OF LOT 26, AT A POINT 11.34 FEET NORTH OF THE SOUTHWEST CORNER THEREOF AND INTERSECTS THE SOUTHWEST CORNER OF LOT 27) IN EGAN'S SUBDIVISION OF BLOCK 26 OF CASAL TRUSTERS SUBDIVISION OF THE WEST 1/2 AND THE WEST 1/2 OF THE NORTHEAST 1/4 OF SECTION 17, TOWNSHIP 39 NORTH, RANGE 14 EAST OF THE THIRD PRINCIPAL MERIDIAN, ALL IN COOK COUNTY, ILLINOIS.

97224684

UNOFFICIAL COPY

Property of Cook County Clerk's Office


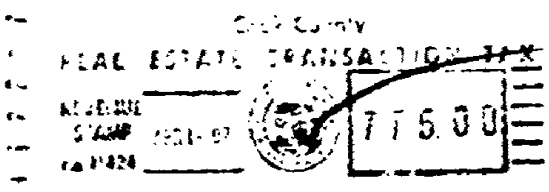

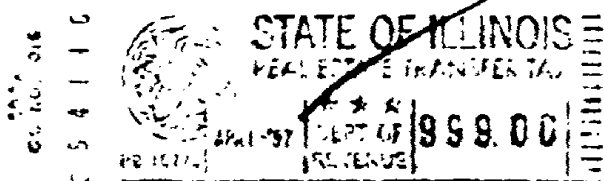




# UNOFFICIAL COPY

Property Identification Numbers for 1001 W. VanBuren, Chicago, Illinois

- 17-17-231-002
- 17-17-231-003
- 17-17-231-004
- 17-17-231-005
- 17-17-231-006
- 17-17-231-007
- 17-17-231-008
- 17-17-231-009
- 17-17-231-010

17-17-233-001



97224684

UNOFFICIAL COPY

Property of Cook County Clerk's Office