

# UNOFFICIAL COPY

## CORUS BANK

97306687

### TRUSTEE'S DEED

2009521 RYC  
*[Signature]*

DEPT-01 RECORDING \$25.50  
T40011 TRAN 6863 05/01/97 14:33:00  
47953 + KP \*-97-306687  
COOK COUNTY RECORDER

The above space is for the recorder's use only

THIS INDENTURE, Made this 23 day of April, 1997, between **CORUS** BANK, a corporation of Illinois, as Trustee under the provisions of a Deed or Deeds in Trust recorded and delivered to said Corporation in pursuance of a Trust Agreement dated the 28 day of June, 1996, and known as Trust Number 4236 party of the first part, and

ELIZABETH M. HACENTIAN



of 3024 N. Lincoln, Chicago, Illinois

25.50  
cc


party(ies) of the second part.

WITNESSETH, That said party of the first part in consideration of the sum of TEN and No/100 Dollars, and other good and valuable considerations in hand paid, does hereby grant, sell and convey unto said party(ies) of the second part, the following described real estate, situated in Cook County, Illinois, to-wit:

SEE LEGAL DESCRIPTION ATTACHED HERETO AND MADE A PART HEREOF.



97306687



Commonly Known as: 1244-64 West Byron, Unit 1246-1, Chicago, Illinois  
PIN # 14-20-103-088-0000 and 14-20-103-091-0000

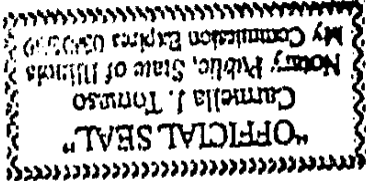
together with the tenements and appurtenances thereunto belonging.

TO HAVE AND TO HOLD the same unto said party of the second part, and to the proper use, benefit and behoof forever of said party of the second part.

MAIL DEED TO: *H. H. KANAU & ASSOCIATES*  
 Suite 1207  
 200 N. Lombard  
 Chicago, IL 60601

MAIL TAX BILLS TO:

THIS INSTRUMENT PREPARED BY  
 CONUS BANK  
 Trust Department  
 7127 Lake Street  
 River Forest, IL 60305



Notary Public  
 \_\_\_\_\_  
*Carmella J. Tomaso*  
 1997  
 GIVEN under my hand and Notarial Seal this 28 day of April, 1997

I, the undersigned, a NOTARY PUBLIC in and for said County, in the State aforesaid, DO HEREBY CERTIFY that Rosanne Dugas Trust Officer of the CONUS BANK, and Teche L. Vargab, AVP TO Trust Officer and Asst. Vice Pres. / T.O. and purposes therein set forth; and the said own free and voluntary act, and as the Trust Officer and Asst. Vice Pres. / T.O. subscribed to the foregoing instrument as such Trust Officer of said Corporation, personally known to me to be the same person whose names are and delivered the said instrument as their own free and voluntary act, and as the and purposes therein set forth; and the said Trust Officer and Asst. Vice Pres. / T.O. did also then and there acknowledge that he, as custodian of the corporate seal of said Corporation, did affix the said corporate seal of said Corporation to said instrument as his own free and voluntary act, and as the free and voluntary act of said Corporation, for the uses and purposes therein set forth.

STATE OF ILLINOIS  
 COUNTY OF COOK

As Trustee as aforesaid,  
 \_\_\_\_\_  
 By Rosanne Dugas  
 Trust Officer  
 \_\_\_\_\_  
 Attest: Teche L. Vargab, AVP TO  
 Secretary

CONUS BANK

IN WITNESS WHEREOF, said party of the first part has caused its corporate seal to be hereunto affixed, and has caused his name to be signed to these presents by its Rosanne Dugas Trust Officer and attested by his Teche L. Vargab, Asst. Vice Pres. Trust Officer the day and year first above written.

IN WITNESS WHEREOF, said party of the first part, as Trustee, as aforesaid, pursuant to and in the exercise of the power and authority granted to and vested in it by the terms of said Deed or Deeds in Trust and the provisions of said Trust Agreement above mentioned, and of every other power and authority therein enabling, SUBJECT, HOWEVER, to the liens of all trust deeds and/or mortgages upon said real estate, if any, of record in said county; all unpaid general taxes and special assessments and other liens and claims of any kind; pending litigation, if any, affecting the said real estate; building lines; building, liquor and other restrictions of record, if any; party walls, party wall rights, and party wall agreements, if any; Zoning and Building Laws and Ordinances; mechanic's lien claims, if any; easements of record, if any; and rights and claims of parties in possession.

094006687

# UNOFFICIAL COPY

## PARCEL 1:

Unit 1246-1 in The Byron Street Condominiums, as delineated on a survey of the following described real estate:

The West 63.97 feet of Lot 1 and the West 63.97 feet of the North 2.45 feet of Lot 2, the West 103.97 feet of Lot 2 (except the North 2.45 feet thereof), Lot 3 (except that part of the North 4.45 feet lying East of the West 103.97 feet thereof) and the West 178.00 feet of Lots 3, 4 and 5 (except the North 4.45 feet, lying East of the West 103.97 feet of said Lot 3) in the Resubdivision of Lots 1 to 6, both inclusive, the East 45.87 feet of the 8.00 foot East and West alley and all of the 16.00 foot North and South alley, all in Newman's High School Addition, being a Subdivision of the North 149.10 feet of the North 662.10 feet lying West of Clark Street, of the Northwest 1/4 of Section 20, Township 40 North, Range 14, East of the Third Principal Meridian, in Cook County, Illinois; and

That part of Lots 3, 4 and 5 lying East of the West 178.00 feet (except the North 4.45 feet of said Lot 3) in the Resubdivision of Lots 1 to 6, both inclusive, the East 45.87 feet of the 8.00 foot East and West alley and all of the 16.00 foot North and South alley, all in Newman's High School Addition, being a Subdivision of the North 149.10 feet of the North 662.10 feet lying West of Clark Street, of the Northwest 1/4 of Section 20, Township 40 North, Range 14, East of the Third Principal Meridian, in Cook County, Illinois;

which survey is attached as Exhibit "A" to the Declaration of Condominium recorded as Document No. 97067011 together with its undivided percentage interest in the Common Elements, in Cook County, Illinois

## PARCEL 2:

The exclusive right to the use of Parking Space No. 20, a Limited Common Element, as delineated on the Survey attached to the Declaration aforesaid recorded as Document No. 97067011.

Grantor also hereby grants to the Grantee, its successors and assigns, as rights and easements appurtenant to the above described real estate, the rights and easements for the benefit of said property set forth in the Declaration of Condominium aforesaid, and Grantor reserves to itself, its successors and assigns, the rights and easements set forth in said Declaration for the benefit of the remaining property described herein.

This Deed is subject to all rights, easements, covenants, conditions, restrictions and reservations contained in said Declaration the same as though the provisions of said Declaration were recited and stipulated at length herein.

The tenant of the Unit has either waived or failed to exercised the right of first refusal to purchase the Unit or had no right of first refusal to purchase the Unit.

97200087

UNOFFICIAL COPY

Property of Cook County Clerk's Office

97306687