

UNOFFICIAL COPY

97360940

DEPT-01 RECORDING \$25.50
140008 TRAN 7994 05/21/97 09:52:00
#7403 DC *-97-360940
COOK COUNTY RECORDER

RECORDING REQUESTED BY,
WHEN RECORDED, MAIL TO:
TITLE RECON TRACKING
DIR RECORDING INFORMATION
301 E. OLIVE AVE. STE 300
BURBANK, CA 91502
BY: Veronica E. Taite

LOAN NO. 15563174 INVESTOR: RECON NO: MID-0528503

RELEASE OF MORTGAGE


WHEREAS, the indebtedness secured by the Mortgage EXECUTED by Mortgagor ERNEST CLARK AND ROCHELLE M. CLARK, HIS WIFE to Mortgagee The First Mortgage Corporation, dated . . .

Recorded on Oct 19 1987 as Inst.# 87563219 Book Page
Rerecorded: , Inst# , Book , Page Of Official Records in COOK
County, ILLINOIS has been paid, satisfied and fully discharged.

PIN#: 29-09-103-021

PROPERTY ADDRESS: 14321 NORMAL AVE., HANOVER, IL 60426

LEGAL DESCRIPTION: See attached for legal description.


Carole J. Dickson
Vice President
MidFirst Bank, State Savings Bank


97360940



25-50
J

UNOFFICIAL COPY

Property of Cook County Clerk's Office



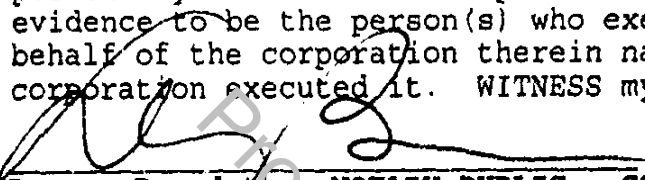
UNOFFICIAL COPY


RELEASE OF MORTGAGE - Page 2.

Corporate Acknowledgement

STATE OF Oklahoma)
COUNTY OF OKLAHOMA)

On May 05 1997 before me, the undersigned Notary Public, personally appeared the above named, **Carole J. Dickson**, as **Vice President**, personally known to me and proved to me on the basis of satisfactory evidence to be the person(s) who executed the within instrument on behalf of the corporation therein named and acknowledged to me that the corporation executed it. WITNESS my hand and official seal.


Deanna Broadston, NOTARY PUBLIC - COMMISSION EXPIRES: Sep-11-1997




97360940



UNOFFICIAL COPY

Property of Cook County Clerk's Office



UNOFFICIAL COPY

MMC 15563174
PL 207413

Lots 10, 11, and 12 (except the north 45 feet of said lots as measured along a line drawn perpendicular to the north line of said lots) in Block 2 in Streamside Park, A Subdivision in the northeast 1/4 of Section 8 and the part of Section 9, all in township 36 North, Range 14, east of the Third Principal Meridian, lying north of the Calumet River and west of Right of Way of Illinois Central Railroad, in Cook County, Illinois.
Tax ID#29-09-103-021
14321 Normal Avenue, Harvey, Illinois 60426

97360940

Cook County Clerk's Office

UNOFFICIAL COPY

Property of Cook County Clerk's Office

2000-0000