

all no abstract

RELEASE OF MORTGAGE
OR TRUST DEED
(ILLINOIS)

UNOFFICIAL COPY

7052199797020541 K

97361331

FOR THE PROTECTION OF THE
OWNER, THIS RELEASE SHALL
BE FILED WITH THE RECORDER
OF DEEDS OR THE REGISTRAR
OF TITLES IN WHOSE OFFICE
THE MORTGAGE OR DEED OF
TRUST WAS FILED.

DEPT-01 RECORDING
T#0012 TRAN 5185 05/21/97 14:4
#2801 & CG *-97-361
COOK COUNTY RECORDER

KNOW ALL MEN BY THESE PRESENTS,

7500

THAT THE PRIVATEBANK AND TRUST COMPANY, of the County of COOK, and State of ILLINOIS, DO HEREBY
CERTIFY that a certain MORTGAGE dated the 5TH day of JUNE, 19 88, made by THE PRIVATE BANK AND TRUST
CO. to

Maywood
Proviso State Bank as Trustee and not individually under its trust
agreement dated April 29, 1988 and known as Trust No. 7807 ("Trust
No. 1") and John C. Schmidt, James J. Greco, William J. Quinn and
Edward B. Resteghene (collectively "Beneficiary No. 1") with
respect to Parcel No. 1, Maywood Proviso State Bank as Trustee and
not individually under its trust agreement dated September 8, 1960
and known as Trust No. 1044 ("Trust No. 2"), John C. Schmidt, James
J. Greco, William J. Quinn, Dominic P. Ryan and Edward Resteghene
(collectively "Beneficiary No. 2") with respect to Parcels Nos. 2
and 3, Maywood Proviso State Bank as Trustee and not individually
under its trust agreement dated April 14, 1981 and known as Trust
No. 5610 ("Trust No. 3") and John C. Schmidt, Diane L. Schmidt,
William J. Quinn, Sherry Quinn, James J. Greco and Edward B. Resteghene (collectively "Beneficiary No. 3") with respect to
Parcel No. 4, Maywood Proviso State Bank as Trustee and not
individually under its trust agreement dated November 4, 1980 and
known as its Trust No. 5478 ("Trust No. 4") and John C. Schmidt,
Diane L. Schmidt, William J. Quinn, Sherry Quinn, James J. Greco
and Edward B. Resteghene (collectively "Beneficiary No. 4") with
respect to Parcel No. 5 (Trust No. 1, Trust No. 2, Trust No. 3,
Trust No. 4, Beneficiary No. 1, Beneficiary No. 2, Beneficiary No.
3 and Beneficiary No. 4 are referred to collectively herein as
"Mortgagor") to The PrivateBank and Trust Company (herein, together
with its successors and assigns, called the "Mortgagee").

Jeanne V. Meisser (SEAL)
Jeanne V. Meisser, Controller

Richard B. Nled (SEAL)
Richard B. Nled, Operations Officer


MAIL TO:

THE PRIVATEBANK AND TRUST COMPANY
Ten North Dearborn Street
Chicago, IL 60602

BOX 333-CTI

UNOFFICIAL COPY

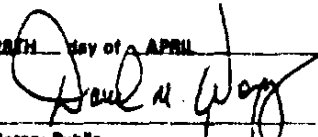
STATE of ILLINOIS _____ }
 _____ } ss.
 COUNTY OF COOK _____ }



I, THE UNDERSIGNED _____
 _____, a notary public in and for the said County, in the State aforesaid, DO HEREBY CERTIFY
 that _____ JEANENE V. MEISSER, CONTROLLER AND RICHARD S. NIED, OPERATIONS OFFICER

_____ personally known to me to be the same person
 whose name is _____ subscribed to the fore-going instrument, appeared before me this day in
 person, and acknowledged that _____ he _____ signed, sealed and delivered the said instrument as _____
 _____ free and voluntary act, for the uses and purposes therein set forth.

Given under my hand and official seal, this 28th day of APRIL 19 87.


 Notary Public
 Commission Expires 3/29/2001

This instrument was prepared by RICHARD S. NIED (FO THE PRIVATEBANK AND TRUST COMPANY

 (Name and Address)

Property of Cook County Clerk's Office

UNOFFICIAL COPY

BOX 333-CT1

THE PRIVATEBANK AND TRUST COMPANY
Tan North Dearborn Street
Chicago, IL 60602

MAIL TO:

Richard S. Nied, Operations Officer

(SEAL)

Jeanne V. Meleser, Controller

(SEAL)

Witness hand and seal this 28TH day of APRIL 19 97.

is, with the note or notes accompanying it, full paid, satisfied, released and discharged.

Address(es) of premises: SEE ATTACHED EXHIBIT "A"

Permanent Real Estate Index Number(s): SEE ATTACHED EXHIBIT "A"

SEE EXHIBIT "A"

Legal Description of premises:

in the State of ILLINOIS is, with the notes accompanying it, fully paid, satisfied, released and discharged.

and recorded as document No. 98463588 in Book at page in the Office of RECORDER of COOK County.

97361331

Property of Cook County Clerk's Office

EREBY TRUST

CO. CERT. TRU

TR OF OF BE OI FC

\$25.00
1443300
161331

CAUSE

all no abstract

UNOFFICIAL COPY


Property of Cook County Clerk's Office

The instrument was prepared by RICHARD S. WILD C/O THE PRIVATEBANK AND TRUST COMPANY (Name and Address)

Notary Public
Commission Expires 3/29/2001

David M. Wozny

Given under my hand and official seal, this 25TH day of APRIL 19 97.



free and voluntary act, for the uses and purposes therein set forth.

person, and acknowledged that the Y signed, sealed and delivered the said instrument as

whose name is subscribed to the fore-going instrument, appeared before me this day in

personally known to me to be the same person

JEANNE Y. MEISER, CONTROLLER AND RICHARD S. WILD, OPERATIONS OFFICER, that

a notary public in and for the said County, in the State aforesaid, DO HEREBY CERTIFY

I, THE UNDERSIGNED

STATE of ILLINOIS }
COUNTY OF COOK } ss.

UNOFFICIAL COPY

-EXHIBIT "A"-

LEGAL DESCRIPTION:

Parcel No. 1:

Lots 1 and 2 in Block 201 in Maywood, a Subdivision in Sections 2, 11 and 14, Township 39 North, Range 12 East of the Third Principal Meridian, in Cook County, Illinois

COMMONLY KNOWN AS: 219 North Second Avenue, Maywood, Illinois
P.I.N.: 15-11-131-001-0000; 15-11-131-002-0000

Parcel No. 2:

Lots 16, 17, 18 and 19 in Block 2 in Western Addition, a Subdivision of the South $\frac{1}{4}$ of the Southeast $\frac{1}{4}$ of Section 15, Township 39 North, Range 12 East of the Third Principal Meridian, in Cook County, Illinois

COMMONLY KNOWN AS: 1800-1802 S. 15th Avenue, Broadview, Illinois
P.I.N.: 15-15-402-013-0000; 15-15-402-014-0000;
15-15-402-015-0000; 15-15-402-016-0000

Parcel No. 3:

Lots 39, 40 and 41 in Block 3 in Western Addition, a Subdivision of the South $\frac{1}{4}$ of the Southeast $\frac{1}{4}$ of Section 15, Township 39 North, Range 12 East of the Third Principal Meridian, in Cook County, Illinois

COMMONLY KNOWN AS: 1801-03 S. 15th Avenue, Broadview, Illinois
P.I.N.: 15-15-401-029-0000; 15-15-401-030-0000;
15-15-401-031-0000; 15-15-401-032-0000

Parcel No. 4:

Lot 6 (except the South 4-1/8 inches thereof) in Bloch Real Estate Improvement Company's Subdivision of Lots 16-32, inclusive in Green's Subdivision of the West 677 feet of the North 504.9 feet in the Northeast $\frac{1}{4}$ of Section 14, Township 39 North, Range 12 East of the Third Principal Meridian, in Cook County, Illinois

COMMONLY KNOWN AS: 1010-1012 Greenwood Drive, Maywood, Illinois
P.I.N.: 15-14-201-015

Parcel No. 5:

Lot 7 in Bloch Real Estate Improvement Company's Subdivision of Lots 16 to 32, both inclusive in Green's Subdivision of the West 677 feet of the North 504.9 feet of the Northeast $\frac{1}{4}$ of Section 14, Township 39 North, Range 12 East of the Third Principal Meridian, in Cook County, Illinois

COMMONLY KNOWN AS: 1014-1016 Greenwood Drive, Maywood, Illinois
P.I.N.: 15-14-201-016

973610