

UNOFFICIAL COPY

98414205

1998-05-19 11:43:54

*2015/07/11
11:43:54*

Prepared by and
Return to:

OAK BROOK BANK AN ILLINOIS CORP.
1400 WEST SIXTEENTH STREET
OAK BROOK, ILLINOIS 60523

ASSIGNMENT OF MORTGAGE


FOR value received, the undersigned hereby grants, assigns and transfers to STANDARD FEDERAL BANK 2500 WEST BIG BEAVER ROAD TROY, MI 48064, all beneficial interest under certain Mortgage dated May 15th 1998, executed by ANN M. TIMOTHY (A SINGLE PERSON, NEVER MARRIED)


Trustor, and recorded _____, as Instrument No. 98414204 in Book XXXXXX, Page XXXXXX, in the Office of the County Recorder of COOK, IL

described as follows, to-wit:
SEE ATTACHED LEGAL DESCRIPTION
PERMANENT INDEX NUMBER: 14-08-109-050-1005

DATED this 15th day of May, 1998

OAK BROOK BANK AN ILLINOIS CORP.


WILLIAM P. GARDNER ASSISTANT-VICE
PRESIDENT


GLENN KRIETSCH EXECUTIVE VICE
PRESIDENT
F11596.LMG (7/96)

UNOFFICIAL COPY

98414205

Acknowledgement

STATE OF ILLINOIS

COUNTY OF COOK

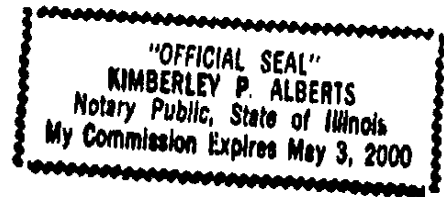
} ss:

On this 15th day of May, 1998, before me, _____, a Notary Public in and for said COOK County, personally appeared WILLIAM P. GARDNER known to me to be the ASSISTANT VICE PRESIDENT and GLENN KRIETSCH known to me to be the EXECUTIVE VICE PRESIDENT of CAK BROOK BANK AN ILLINOIS CORP., the Corporation that executed the within instrument, and also known to me (or provided to me on the basis of satisfactory evidence) to be the person(s) who executed the within instrument, on behalf of the Corporation herein named, and acknowledged to me that such Corporation executed the same.

WITNESS my hand and official seal.

Kimberly P. Alberts
Notary Public

My commission expires: May 3, 2000



LEGAL DESCRIPTION

UNIT 5406-2 IN 5404-06 NORTH GLENWOOD CONDOMINIUM, AS DELINEATED ON A SURVEY OF THE FOLLOWING DESCRIBED REAL ESTATE:

LOTS 8 AND 9 IN BLOCK 2 IN FEINBERG'S ADDITION TO EDGEWATER, A SUBDIVISION OF LOT 1 IN EDSON'S SUBDIVISION OF PART OF THE SOUTH 1/2 OF THE NORTHWEST 1/4 OF THE NORTHWEST 1/4 OF SECTION 8, TOWNSHIP 40 NORTH, RANGE 14, EAST OF THE THIRD PRINCIPAL MERIDIAN,

WHICH SURVEY IS ATTACHED AS EXHIBIT "A" TO THE DECLARATION OF CONDOMINIUM RECORDED SEPTEMBER 30, 1980 AS DOCUMENT 25602962 TOGETHER WITH ITS UNDIVIDED PERCENTAGE INTEREST IN THE COMMON ELEMENTS, IN COOK COUNTY, ILLINOIS

Property of Cook County Clerk's Office