

**RELEASE OF MORTGAGE**  
(2945 W. 31st Street, Chicago)

KNOW ALL MEN BY THESE PRESENTS that Wells Fargo Bank, N.A., a national banking association, as administrative lender, in consideration of Ten Dollars (\$10.00) and other good and valuable consideration, the receipt whereof is hereby acknowledged, does hereby REMISE, CONVEY, RELEASE, AND QUITCLAIM unto Farley Candy Company, a Delaware corporation, all the right, title, interest, claim or demand whatsoever it may have acquired in, through or by that certain Mortgage with Absolute Assignment of Leases and Rents, Security Agreement and Fixture Filing, dated as of August 30, 1996, recorded September 3, 1996, as Document No. 96672690 in the Recorder's Office of Cook County, Illinois (the "Official Records"), as amended by that certain First Amendment to Mortgages dated as of January 27, 1997, recorded January 30, 1997, as Document No. 97067159 in the Official Records, by that certain Second Amendment to Mortgages dated as of April 1, 1997, recorded April 2, 1997, as Document No. 97229383 in the Official Records, and by that certain Third Amendment to Mortgages dated as of November 20, 1997, recorded January 6, 1998, as Document No. 98007974 in the Official Records (as amended, the "Mortgage") to the premises therein described as follows:

SEE EXHIBIT A ATTACHED HERETO AND MADE A PART HEREOF

together with all appurtenances and privileges thereunto belonging or appertaining.

*Handwritten:* new 1000 new


# UNOFFICIAL COPY

98420662

DATED this 7<sup>th</sup> day of May, 1998.

WELLS FARGO BANK, N.A.,  
a national banking association,  
as administrative lender for the Lenders

By



Alan Wray  
Vice President

This instrument prepared by:

MORRISON & FOERSTER, LLP  
425 MARKET STREET  
SAN FRANCISCO, CALIFORNIA 94105  
ATTN: CHRISTINA W. CHI, ESQ.

After recording return to:

MCDERMOTT, WILL & EMERY  
227 WEST MONROE STREET  
CHICAGO, ILLINOIS 60606  
ATTN: SHANNON WALSH, ESQ.

*Alameda*  
COMMONWEALTH LAND  
TITLE INSURANCE COMPANY  
30 N. LA SALLE, SUITE 3900  
CHICAGO, IL. 60602



# UNOFFICIAL COPY

State of California

County of San Francisco


98420862

On May 7, 1998 before me, Rita C. Pease,  
Date Name, Title of Officer

personally appeared ALAN WRAY,

- personally known to me -OR-  proved to me on the basis of satisfactory evidence to be the person whose name is subscribed to the within instrument and acknowledged to me that he executed the same in his authorized capacity, and that by his signature on the instrument the person or the entity upon behalf of which the person acted, executed the instrument.

WITNESS my hand and official seal.




Rita C. Pease

Signature of Notary

UNOFFICIAL COPY

Property of Cook County Clerk's Office



# UNOFFICIAL COPY

Exhibit A  
Sacramento and 31st Street  
Chicago, Illinois

9842062

## PARCEL 1: (FEE PARCEL)

That part of the East 1/2 of the East 1/2 of the North West 1/4 of the North West 1/4 of Section 36, Township 39 North, Range 13 East of the Third Principal Meridian, described as follows:

Commencing at the North East corner of the East 1/2 of the East 1/2 of the North West 1/4 of the North West 1/4 of said Section 36; thence South along the East line of the East 1/2 of the East 1/2 of the North West 1/4 of the North West 1/4 of said Section 36, 584.42 feet to the point of beginning; thence continuing South along said East line, 365.13 feet, to the Northerly line of a 100 foot strip of land as conveyed to Chicago and Illinois Western Railroad Company by Document Number 3962480 said 100 foot strip being North and adjoining Lot 17 of the Sanitary District Trustee's Subdivision of Right of Way from North and South center line of Section 30, Township 39 North, Range 13 East of the Third Principal Meridian, to the Will County line; thence Southwesterly along said Northerly line, 358.90 feet, to the West line of the East 1/2 of the East 1/2 of the North West 1/4 of the North West 1/4 of said Section 36; thence North along said West line, 448.29 feet, to a point that is 592.00 feet South of the North West corner of the East 1/2 of the East 1/2 of the North West 1/4 of the North West 1/4 of said Section 36; thence East, parallel with the North line of the East 1/2 of the East 1/2 of the North West 1/4 of the North West 1/4 of said Section 36, 76.02 feet; thence South, parallel with the East line of the East 1/2 of the East 1/2 of the North West 1/4 of the North West 1/4 of said Section 36, 40.42 feet; thence East, parallel with the North line of the East 1/2 of the East 1/2 of the North West 1/4 of the North West 1/4 of said Section 36, 76.00 feet; thence North, parallel with the East line of the East 1/2 of the East 1/2 of the North West 1/4 of the North West 1/4 of said Section 36, 48.00 feet; thence East, parallel with the North line of the East 1/2 of the East 1/2 of the North West 1/4 of the North West 1/4 of said Section 36, 179.75 feet to the point of beginning (except therefrom that part described as follows: that part of the East 1/2 of the East 1/2 of the North West 1/4 of the North West 1/4 of Section 36, Township 39 North, Range 13 East of the Third Principal Meridian, described as follows:

Commencing at a point in the West line of the East 1/2 of the East 1/2 of the North West 1/4 of the North West 1/4 of said Section 36 that is 592.00 feet South of the North West corner of the East 1/2 of the East 1/2 of the North West 1/4 of the North West 1/4 of said Section 36; thence East, parallel with the North line of the East 1/2 of the East 1/2 of the North West 1/4 of the North West 1/4 of said Section 36, 76.02 feet to the point of beginning; thence South, parallel with the East line of the East 1/2 of the East 1/2 of the North West 1/4 of the North West 1/4 of said Section 36, 40.42 feet; thence East, parallel with the North line of the East 1/2 of the East 1/2 of the North West 1/4 of the North West 1/4 of said Section 36, 76.00 feet; thence South parallel with the East line of the East 1/2 of the East 1/2 of the North West 1/4 of the North West 1/4 of said Section 36, 83.00 feet; thence West, parallel with the North line of the East 1/2 of the East 1/2 of the North West 1/4 of the North West 1/4 of said Section 36, 107.00 feet; thence North, parallel with the East line of the East 1/2 of the East 1/2 of the North West 1/4 of the North West 1/4 of said Section 36, 123.00 feet to a line 592.00 feet South of and parallel with the North line of the East 1/2 of the East 1/2 of the North West 1/4 of the North West 1/4 of said Section 36; thence East, parallel with the North line of the East 1/2 of the East 1/2 of the North West 1/4 of the North West 1/4 of said Section 36, 29.00 feet to the point of beginning), in Cook County, Illinois.

# UNOFFICIAL COPY

Sacramento and 11st Street  
Chicago, Illinois  
(contd.)

58420062

## PARCEL 2: (EASEMENT PARCEL)

Easement for the benefit of Parcel 1 as created by Easement Agreement from the City of Chicago, an Illinois municipal corporation, to Farley Candy Company, a Delaware corporation, dated August 1, 1991, and recorded September 18, 1996, as Document Number 96711957 for ingress and egress over and across the following land:

That part of the East 1/2 of the East 1/2 of the North West 1/4 of the North West 1/4 of Section 36, Township 39 North, Range 13 East of the Third Principal Meridian, described as follows:

Commencing at a point in the West line of the East 1/2 of the East 1/2 of the North West 1/4 of the North West 1/4 of said Section 36 that is 592.00 feet South of the North West corner of the East 1/2 of the East 1/2 of the North West 1/4 of the North West 1/4 of said Section 36; thence East, parallel with the North line of the East 1/2 of the East 1/2 of the North West 1/4 of the North West 1/4 of said Section 36, 76.02 feet to the point of beginning; thence South, parallel with the East line of the East 1/2 of the East 1/2 of the North West 1/4 of the North West 1/4 of said Section 36, 40.42 feet; thence East, parallel with the North line of the East 1/2 of the East 1/2 of North West 1/4 of the North West 1/4 of said Section 36, 78.00 feet; thence South, parallel with the East line of the East 1/2 of the East 1/2 of the North West 1/4 of the North West 1/4 of said Section 36, 83.00 feet; thence West, parallel with the North line of the East 1/2 of the East 1/2 of the North West 1/4 of the North West 1/4 of said Section 36, 107.00 feet; thence North, parallel with the East line of the East 1/2 of the East 1/2 of the North West 1/4 of the North West 1/4 of said Section 36, 123.00 feet to a line 592.00 feet South of and parallel with the North line of the East 1/2 of the East 1/2 of the North West 1/4 of the North West 1/4 of said Section 36; thence East, parallel with the North line of the East 1/2 of the East 1/2 of the North West 1/4 of the North West 1/4 of said Section 36, 29.00 feet to the point of beginning, in Cook County, Illinois.

## PARCEL 3: (SUBLEASEHOLD PARCEL)

That part of Lot Nineteen (19), (except the North 592.00 feet thereof) of the Sanitary District Trustee's Sub-Division of Right of Way from North and South center line of Section Thirty (30), Township Thirty-Nine (39) North, Range Fourteen (14) East of the Third Principal Meridian to the Will County line, lying East of the Collateral Channel and lying North of a line described as follows:

Beginning at a point in the West line of the West half (1/2) of the East (1/2) of the Northwest quarter (1/4) of the Northwest quarter (1/4) of Section Thirty-Six (36), Township Thirty-Nine (39) North, Range Thirteen (13) East of the Third Principal Meridian One Hundred Seventy-Seven and Ninety-Three Hundredths (177.93) feet North of the Southwest corner thereof thence Northeasterly to a point on the East line of said West half (1/2) of the East half (1/2) of the Northwest Quarter (1/4) of the Northwest (1/4) Two Hundred Fifty-Three and Ninety-Six Hundredths (253.96) feet North of the Southeast corner of said West half (1/2) of the East half of the Northwest quarter (1/4) of said Northwest quarter (1/4) containing Four and Thirty-Five Hundredths (4.35) acres more or less situated in the County of Cook, State of Illinois.

# UNOFFICIAL COPY

Sacramento and 31st Street  
Chicago, Illinois  
(contd.)

98420862

## PARCEL 4: (FEE PARCEL)

56-120002

A portion of the West half (1/2) of the Northeast quarter (1/4) of the Northwest quarter (1/4) of Section 36, Township 39 North, Range 13 East of the Third Principal Meridian, lying North of a line parallel with and 100 feet distance measured at right angles and Northerly from the Northerly right of way of the Sanitary District of Chicago more particularly described as follows:

Commencing at a point in the Southerly limit of West 31st Street distant Easterly 33 feet from the intersection of the Westerly line of the said Northeast quarter (1/4) of the Northwest quarter (1/4) of Section 36, Township 39 North, Range 13 East of the Third Principal Meridian, and the said Southerly limit of West 31st Street being the Northwest corner of the property herein described; thence Southerly along the Easterly boundary of the property owned by the Illinois Central Railroad Company and leased by the City of Chicago 903.67 feet to a point at the intersection of said Easterly boundary with the Northerly right of way limits of the Illinois Central Railroad said point being 33 feet distant Easterly from and measured at right angles to the said Westerly line of the Northeast quarter (1/4) of the Northwest quarter (1/4) of said Section 36, Township 39 North, Range 13 East of the Third Principal Meridian, and being also 100 feet Northerly from and measured at right angles to said Northerly limit of the right of way of the Sanitary District of Chicago; thence Northeasterly along the said Northerly limit of the right of way of the Illinois Central Railroad 483.84 feet more or less to a point; thence Northerly parallel to the Easterly boundary of the property owned by the Illinois Central Railroad and leased by the City of Chicago a distance of 727.29 feet more or less to the Southerly limit of West 31st Street; thence Westerly along the said Southerly limit of West 31st Street 450 feet to the point of commencement, in Cook County, Illinois.

## PARCEL 5: (EASEMENT PARCEL)

Perpetual, non-exclusive easement for the benefit of Parcels 1 and 4 created by Easement Agreement from Illinois Central Railroad Company to Farley Candy Company, a Delaware corporation, dated October 3, 1996 and recorded November 6, 1996, as Document Number 96849705 for use of railroad tracks; use, repair, maintenance and replacement of covered passageway; parking, use, repair, maintenance and replacement of overhead surface and underground utility lines, pipes and equipment; access; and ingress and egress over and across the following land:

The West 33 feet of the West half (1/2) of the Northeast quarter (1/4) of Section 36, Township 39 North, Range 13 East of the Third Principal Meridian, lying North of a line parallel with and 100 feet, distant, measured at right angles and Northerly from the Northerly right of way of the Sanitary District of Chicago, except the North 33 feet thereof, in Cook County, Illinois.

1. 36-100-000-0000  
2. 36-100-000-0000  
3. 36-100-000-0000