

1998-05-03 15:21:04

SATISFACTION OF MORTGAGE

RETURN TO:
Lowell M Plost
Regine M Plost
8940 David Pl Apt 2001
Des Plaines, IL 60016



MAIL TO

PIN: 09104010801014


This Instrument Drafted By:
Firststar Home Mortgage Corporation
Naekomi Collins
809 S. 60th Street, Suite 210
West Allis, WI 53214

The undersigned FIRSTAR BANK MILWAUKEE, N.A. as present holder of the Mortgage below, dated JANUARY 23, 1981, certifies that the following is fully paid and satisfied:

Mortgage executed by:
LOWELL M PLOST AND REGINE M PLOST, HIS WIFE
to said National Association and recorded on FEBRUARY 24, 1981,
in the office of the Registrar of Deeds of COOK County,
ILLINOIS as Document Number 25783937, in Vol/Reel of
Mortgages on pages/images

SEE ATTACHED


FIRSTAR BANK MILWAUKEE, N.A.
f/k/a FIRST WISCONSIN NATIONAL BANK OF MILWAUKEE


Shirley Quist
Mortgage Documentat. on Officer

STATE OF Wisconsin)
COUNTY OF Milwaukee)


EC 105705

On May 12, 1998, the foregoing instrument was acknowledged before me by the above named officer and/or representative.


Marian Ambeau, Notary Public
State of Wisconsin
My commission expires April 15, 2001

LOAN NUMBER: 0001113953 PIF 04-01-98
PROPERTY ADDRESS: 8940 David Pl
Des Plaines IL 60016

PA:90/040/048-05-12-98



THAT PART OF THE SOUTHEAST QUARTER OF FRACTIONAL SECTION 10, TOWNSHIP 41 NORTH, RANGE 12 EAST OF THE THIRD PRINCIPAL MERIDIAN, DESCRIBED AS FOLLOWS: COMMENCING AT THE SOUTHEAST CORNER OF THE AFORESAID SOUTHEAST QUARTER OF SECTION 10; THENCE NORTH 1091.18 FEET ALONG THE EAST LINE OF SAID SOUTHEAST QUARTER; THENCE WEST 639.25 FEET ALONG A LINE DRAWN PERPENDICULAR TO THE EAST LINE OF SAID SOUTHEAST QUARTER, TO THE POINT OF BEGINNING OF THE HEREIN DESCRIBED TRACT OF LAND; THENCE CONTINUING WEST 73.50 FEET ALONG THE WESTERLY EXTENSION OF SAID PERPENDICULAR LINE; THENCE NORTH 120.95 FEET ALONG A LINE DRAWN PARALLEL WITH THE EAST LINE OF THE AFORESAID SOUTHEAST QUARTER; THENCE EAST 73.50 FEET ALONG A LINE DRAWN PERPENDICULAR TO THE EAST LINE OF THE AFORESAID SOUTHEAST QUARTER; THENCE SOUTH 120.95 FEET ALONG A LINE DRAWN PARALLEL WITH THE EAST LINE OF THE AFORESAID SOUTHEAST QUARTER, TO THE HEREINABOVE DESIGNATED POINT OF BEGINNING, IN COOK COUNTY, ILLINOIS.

25783937

Property of Cook County Clerk's Office