

CERTIFICATE OF CORRECTION

**COOK COUNTY
RECORDER
JESSE WHITE
BRIDGEVIEW OFFICE**

STATE OF ILLINOIS)
) ss
COUNTY OF COOK)

I, RICHARD P. URCHELL
ILLINOIS PROFESSIONAL
LAND SURVEYOR NUMBER
3183, DO HEREBY CERTIFY
THAT I HAVE SURVEYED AND
SUBDIVIDED THE FOLLOWING DESCRIBED TRACT OF LAND:

LOT 1 IN HELEN HERMAN'S SUBDIVISION OF LOT 20 IN RIDGELAND GARDENS, BEING A SUBDIVISION OF LOTS 5, 12, 13, AND 19 IN OAK LAWN FARMS, BEING CHARLES W. JAMES SUBDIVISION OF THE SOUTHWEST QUARTER OF SECTION 5, TOWNSHIP 37 NORTH, RANGE 13 EAST OF THE THIRD PRINCIPAL MERIDIAN, EXCEPT THE EAST HALF OF THE EAST HALF OF THE SOUTHEAST QUARTER OF SAID SOUTHWEST QUARTER, IN COOK COUNTY, ILLINOIS

HAVING PERMANENT TAX INDEX NUMBER 24-05-307-026;

THE PLAT OF WHICH, ENTITLED "ROGER'S SUBDIVISION", WAS RECORDED OCTOBER 10, 1996, AS DOCUMENT NUMBER 96773989, IN COOK COUNTY, ILLINOIS.

I FURTHER CERTIFY THAT THE FOLLOWING CHANGES SHALL BE MADE:

- 1.) THE OVERALL DIMENSION OF THE NORTH LINE OF SAID SUBDIVISION INCORRECTLY SHOWN AS 106.00 FEET SHALL BE CHANGED TO 106.07 FEET.
- 2.) THE DIMENSION OF THE NORTH LINE OF LOT 1 IN SAID SUBDIVISION INCORRECTLY SHOWN AS 56.00 FEET SHALL BE CHANGED TO 56.07 FEET.
- 3.) THE BEARING OF THE WEST LINE OF SAID SUBDIVISION INCORRECTLY SHOWN AS N 0 10' 38" W SHALL BE CHANGED TO N 0 12' 15" W

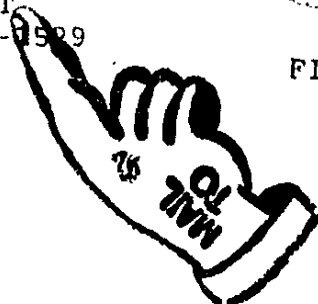
DATED AT PALOS HILLS, ILLINOIS, THIS 14TH DAY OF JUNE, 1998.

RICHARD P. URCHELL
 3183
 PROFESSIONAL
 LAND SURVEYOR
 PALOS HILLS, ILLINOIS 3183

RETURN TO: *8 p.m. 2.3.1*
LANDMARK ENGINEERING CORPORATION
7808 WEST 103RD STREET
PALOS HILLS, IL 60465-0529

W:\RUDATA\9608267B.CER

FILE NO. 96-08-267



CERTIFICATE OF CORRECTION

STATE OF ILLINOIS)
) ss
 COUNTY OF COOK)

I, RICHARD P. URCHELL,
 ILLINOIS PROFESSIONAL
 LAND SURVEYOR NUMBER
 3183, DO HEREBY CERTIFY
 THAT I HAVE SURVEYED AND
 SUBDIVIDED THE FOLLOWING DESCRIBED TRACT OF LAND:

LOT 1 IN HELEN HERMAN'S SUBDIVISION OF LOT 20 IN RIDGELAND
 GARDENS, BEING A SUBDIVISION OF LOTS 5, 12, 13, AND 19 IN OAK
 LAWN FARMS, BEING CHARLES W. JAMES SUBDIVISION OF THE
 SOUTHWEST QUARTER OF SECTION 5, TOWNSHIP 37 NORTH, RANGE 13
 EAST OF THE THIRD PRINCIPAL MERIDIAN, EXCEPT THE EAST HALF OF
 THE EAST HALF OF THE SOUTHEAST QUARTER OF SAID SOUTHWEST
 QUARTER, IN COOK COUNTY, ILLINOIS


HAVING PERMANENT TAX INDEX NUMBER 24-05-307-026;

THE PLAT OF WHICH, ENTITLED "ROGER'S SUBDIVISION", WAS RECORDED
 OCTOBER 10, 1996, AS DOCUMENT NUMBER 96773989, IN COOK COUNTY,
 ILLINOIS.

I FURTHER CERTIFY THAT THE FOLLOWING CHANGES SHALL BE MADE:

- 1.) THE OVERALL DIMENSION OF THE NORTH LINE OF SAID SUBDIVISION INCORRECTLY SHOWN AS 106.00 FEET SHALL BE CHANGED TO 106.07 FEET.
- 2.) THE DIMENSION OF THE NORTH LINE OF LOT 1 IN SAID SUBDIVISION INCORRECTLY SHOWN AS 56.00 FEET SHALL BE CHANGED TO 56.07 FEET.
- 3.) THE BEARING OF THE WEST LINE OF SAID SUBDIVISION INCORRECTLY SHOWN AS N 0° 10' 38" W SHALL BE CHANGED TO N 0° 12' 16" W

DATED AT PALOS HILLS, ILLINOIS, THIS 14TH DAY OF JUNE, A.D. 1998.



RETURN TO:
 LANDMARK ENGINEERING CORPORATION
 7808 WEST 103RD STREET
 PALOS HILLS, IL 60465-1529

CERTIFICATE OF CORRECTION

STATE OF ILLINOIS)
) ss
 COUNTY OF COOK)

I, RICHARD P. URCELL,
 ILLINOIS PROFESSIONAL
 LAND SURVEYOR NUMBER
 3183, DO HEREBY CERTIFY
 THAT I HAVE SURVEYED AND
 SUBDIVIDED THE FOLLOWING DESCRIBED TRACT OF LAND:

LOT 1 IN HELEN HERMAN'S SUBDIVISION OF LOT 20 IN RIDGELAND
 GARDENS BEING A SUBDIVISION OF LOTS 5, 12, 13, AND 19 IN OAK
 LAWN FARMS, BEING CHARLES W. JAMES SUBDIVISION OF THE
 SOUTHWEST QUARTER OF SECTION 5, TOWNSHIP 37 NORTH, RANGE 13
 EAST OF THE THIRD PRINCIPAL MERIDIAN, EXCEPT THE EAST HALF OF
 THE EAST HALF OF THE SOUTHEAST QUARTER OF SAID SOUTHWEST
 QUARTER, IN COOK COUNTY, ILLINOIS


HAVING PERMANENT TAX INDEX NUMBER 24-05-307-026;

THE PLAT OF WHICH, ENTITLED "ROGER'S SUBDIVISION", WAS RECORDED
 OCTOBER 10, 1996, AS DOCUMENT NUMBER 96773989, IN COOK COUNTY,
 ILLINOIS.

I FURTHER CERTIFY THAT THE FOLLOWING CHANGES SHALL BE MADE:

- 1.) THE OVERALL DIMENSION OF THE NORTH LINE OF SAID SUBDIVISION
 INCORRECTLY SHOWN AS 106.00 FEET SHALL BE CHANGED TO 106.07
 FEET.
- 2.) THE DIMENSION OF THE NORTH LINE OF LOT 1 IN SAID SUBDIVISION
 INCORRECTLY SHOWN AS 56.00 FEET SHALL BE CHANGED TO 56.07
 FEET.
- 3.) THE BEARING OF THE WEST LINE OF SAID SUBDIVISION INCORRECTLY
 SHOWN AS N 0° 10' 38" W SHALL BE CHANGED TO N 89° 12' 16" W

DATED AT PALOS HILLS, ILLINOIS, THIS 14TH DAY OF JUNE, 1998.



RETURN TO:
 LANDMARK ENGINEERING CORPORATION
 7808 WEST 103RD STREET
 PALOS HILLS, IL 60465-1529

CERTIFICATE OF CORRECTION

STATE OF ILLINOIS)
) ss
 COUNTY OF COOK)

I, RICHARD P. URCELL,
 ILLINOIS PROFESSIONAL
 LAND SURVEYOR NUMBER
 3183, DO HEREBY CERTIFY
 THAT I HAVE SURVEYED AND
 SUBDIVIDED THE FOLLOWING DESCRIBED TRACT OF LAND:

LOT 1 IN HELEN HERMAN'S SUBDIVISION OF LOT 20 IN RIDGELAND GARDENS, BEING A SUBDIVISION OF LOTS 5, 12, 13, AND 19 IN OAK LAWN FARMS, BEING CHARLES W. JAMES SUBDIVISION OF THE SOUTHWEST QUARTER OF SECTION 5, TOWNSHIP 37 NORTH, RANGE 13 EAST OF THE THIRD PRINCIPAL MERIDIAN, EXCEPT THE EAST HALF OF THE EAST HALF OF THE SOUTHEAST QUARTER OF SAID SOUTHWEST QUARTER, IN COOK COUNTY, ILLINOIS

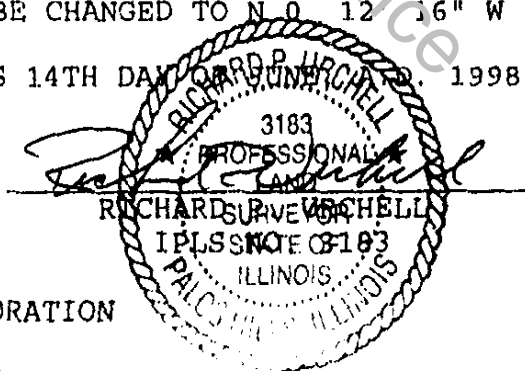
HAVING PERMANENT TAX INDEX NUMBER 24-05-307-026;

THE PLAT OF WHICH, ENTITLED "ROGER'S SUBDIVISION", WAS RECORDED OCTOBER 10, 1996, AS DOCUMENT NUMBER 96773989, IN COOK COUNTY, ILLINOIS.

I FURTHER CERTIFY THAT THE FOLLOWING CHANGES SHALL BE MADE:

- 1.) THE OVERALL DIMENSION OF THE NORTH LINE OF SAID SUBDIVISION INCORRECTLY SHOWN AS 106.00 FEET SHALL BE CHANGED TO 106.07 FEET.
- 2.) THE DIMENSION OF THE NORTH LINE OF LOT 1 IN SAID SUBDIVISION INCORRECTLY SHOWN AS 56.00 FEET SHALL BE CHANGED TO 56.07 FEET.
- 3.) THE BEARING OF THE WEST LINE OF SAID SUBDIVISION INCORRECTLY SHOWN AS N 0 10' 38" W SHALL BE CHANGED TO N 0 12' 16" W

DATED AT PALOS HILLS, ILLINOIS, THIS 14TH DAY OF JUNE, 1998.



RETURN TO:
 LANDMARK ENGINEERING CORPORATION
 7808 WEST 103RD STREET
 PALOS HILLS, IL 60465-1529

CERTIFICATE OF CORRECTION

STATE OF ILLINOIS)
) ss
 COUNTY OF COOK)

I, RICHARD P. URCELL,
 ILLINOIS PROFESSIONAL
 LAND SURVEYOR NUMBER
 3183, DO HEREBY CERTIFY
 THAT I HAVE SURVEYED AND
 SUBDIVIDED THE FOLLOWING DESCRIBED TRACT OF LAND:

LOT 1 IN HELEN HERMAN'S SUBDIVISION OF LOT 20 IN RIDGELAND
 GARDENS, BEING A SUBDIVISION OF LOTS 5, 12, 13, AND 19 IN OAK
 LAWN FARMS, BEING CHARLES W. JAMES SUBDIVISION OF THE
 SOUTHWEST QUARTER OF SECTION 5, TOWNSHIP 37 NORTH, RANGE 13
 EAST OF THE THIRD PRINCIPAL MERIDIAN, EXCEPT THE EAST HALF OF
 THE EAST HALF OF THE SOUTHEAST QUARTER OF SAID SOUTHWEST
 QUARTER, IN COOK COUNTY, ILLINOIS


HAVING PERMANENT TAX INDEX NUMBER 24-05-307-026;

THE PLAT OF WHICH, ENTITLED "ROGER'S SUBDIVISION", WAS RECORDED
 OCTOBER 10, 1996, AS DOCUMENT NUMBER 96773989, IN COOK COUNTY,
 ILLINOIS.

I FURTHER CERTIFY THAT THE FOLLOWING CHANGES SHALL BE MADE:

- 1.) THE OVERALL DIMENSION OF THE NORTH LINE OF SAID SUBDIVISION
 INCORRECTLY SHOWN AS 106.00 FEET SHALL BE CHANGED TO 106.07
 FEET.
- 2.) THE DIMENSION OF THE NORTH LINE OF LOT 1 IN SAID SUBDIVISION
 INCORRECTLY SHOWN AS 56.00 FEET SHALL BE CHANGED TO 56.07
 FEET.
- 3.) THE BEARING OF THE WEST LINE OF SAID SUBDIVISION INCORRECTLY
 SHOWN AS N 0 10' 38" W SHALL BE CHANGED TO N 0 12' 16" W

DATED AT PALOS HILLS, ILLINOIS, THIS 14TH DAY OF FEBRUARY, 1998.



RETURN TO:
 LANDMARK ENGINEERING CORPORATION
 7808 WEST 103RD STREET
 PALOS HILLS, IL 60465-1529

WARU\DATA\19608267B.CER

FILE NO. 96-08-267

CERTIFICATE OF CORRECTION

STATE OF ILLINOIS)
COUNTY OF COOK) ss

I, RICHARD P. URCELL,
ILLINOIS PROFESSIONAL
LAND SURVEYOR NUMBER
3183, DO HEREBY CERTIFY
THAT I HAVE SURVEYED AND
SUBDIVIDED THE FOLLOWING DESCRIBED TRACT OF LAND:

LOT 1 IN HELEN HERMAN'S SUBDIVISION OF LOT 20 IN RIDGELAND GARDENS, BEING A SUBDIVISION OF LOTS 5, 12, 13, AND 19 IN OAK LAWN FARMS, BEING CHARLES W. JAMES SUBDIVISION OF THE SOUTHWEST QUARTER OF SECTION 5, TOWNSHIP 37 NORTH, RANGE 13 EAST OF THE THIRD PRINCIPAL MERIDIAN, EXCEPT THE EAST HALF OF THE EAST HALF OF THE SOUTHEAST QUARTER OF SAID SOUTHWEST QUARTER, IN COOK COUNTY, ILLINOIS


HAVING PERMANENT TAX INDEX NUMBER 24-05-307-026;

THE PLAT OF WHICH, ENTITLED "ROGER'S SUBDIVISION", WAS RECORDED OCTOBER 10, 1996, AS DOCUMENT NUMBER 96773989, IN COOK COUNTY, ILLINOIS.

I FURTHER CERTIFY THAT THE FOLLOWING CHANGES SHALL BE MADE:

- 1.) THE OVERALL DIMENSION OF THE NORTH LINE OF SAID SUBDIVISION INCORRECTLY SHOWN AS 106.00 FEET SHALL BE CHANGED TO 106.07 FEET.
- 2.) THE DIMENSION OF THE NORTH LINE OF LOT 1 IN SAID SUBDIVISION INCORRECTLY SHOWN AS 56.00 FEET SHALL BE CHANGED TO 56.07 FEET.
- 3.) THE BEARING OF THE WEST LINE OF SAID SUBDIVISION INCORRECTLY SHOWN AS N 0 10' 38" W SHALL BE CHANGED TO N 0 12' 16" W

DATED AT PALOS HILLS, ILLINOIS, THIS 14TH DAY OF AUGUST 1998.



RETURN TO:

LANDMARK ENGINEERING CORPORATION
7808 WEST 103RD STREET
PALOS HILLS, IL 60465-1529

CERTIFICATE OF CORRECTION

STATE OF ILLINOIS)
) ss
 COUNTY OF COOK)

I, RICHARD P. URCELL,
 ILLINOIS PROFESSIONAL
 LAND SURVEYOR NUMBER
 3183, DO HEREBY CERTIFY
 THAT I HAVE SURVEYED AND
 SUBDIVIDED THE FOLLOWING DESCRIBED TRACT OF LAND:

LOT 1 IN HELEN HERMAN'S SUBDIVISION OF LOT 20 IN RIDGELAND GARDENS, BEING A SUBDIVISION OF LOTS 5, 12, 13, AND 19 IN OAK LAWN FARMS, BEING CHARLES W. JAMES SUBDIVISION OF THE SOUTHWEST QUARTER OF SECTION 5, TOWNSHIP 37 NORTH, RANGE 13 EAST OF THE THIRD PRINCIPAL MERIDIAN, EXCEPT THE EAST HALF OF THE EAST HALF OF THE SOUTHEAST QUARTER OF SAID SOUTHWEST QUARTER, IN COOK COUNTY, ILLINOIS


HAVING PERMANENT TAX INDEX NUMBER 24-05-307-026;

THE PLAT OF WHICH, ENTITLED "ROGER'S SUBDIVISION", WAS RECORDED OCTOBER 10, 1996, AS DOCUMENT NUMBER 96773989, IN COOK COUNTY, ILLINOIS.

I FURTHER CERTIFY THAT THE FOLLOWING CHANGES SHALL BE MADE:

- 1.) THE OVERALL DIMENSION OF THE NORTH LINE OF SAID SUBDIVISION INCORRECTLY SHOWN AS 106.00 FEET SHALL BE CHANGED TO 106.07 FEET.
- 2.) THE DIMENSION OF THE NORTH LINE OF LOT 1 IN SAID SUBDIVISION INCORRECTLY SHOWN AS 56.00 FEET SHALL BE CHANGED TO 56.07 FEET.
- 3.) THE BEARING OF THE WEST LINE OF SAID SUBDIVISION INCORRECTLY SHOWN AS N 0° 10' 38" W SHALL BE CHANGED TO N 0° 12' 16" W

DATED AT PALOS HILLS, ILLINOIS, THIS 14TH DAY OF AUGUST, A. D. 1998.



RETURN TO:
 LANDMARK ENGINEERING CORPORATION
 7808 WEST 103RD STREET
 PALOS HILLS, IL 60465-1529