

UNOFFICIAL COPY

Prepared by:

Shell Oil Products Company
As agent for Shell Oil Company
777 Walker Street, TSP 1198
Houston, TX 77002

REC DEPT-01 RECORDING \$413.00
T#0009 TRAN 3159 07/13/98 11:48:00
#3552 RC #-98-599320
COOK COUNTY RECORDER

By: [Signature]
R. J. Dold
Senior Real Estate Representative

98599320

Recorded at the request of and return to:

RETURN DOCUMENT TO:
CHICAGO TITLE, 171 N. CLARK ST
ATTN: ROCHELLE DE MOSS
CHICAGO, IL 60601
MLC: 04SP

7599
6/1 Subs

LIMITED WARRANTY DEED

This Deed is by and between Shell Oil Company, a Delaware corporation, having an office at 777 Walker Street, TSP 1100, Houston, Texas 77002 ("Grantor") and Equilon Enterprises LLC, a Delaware limited liability company, having an office at 1100 Louisiana, Houston, Texas 77002 ("Grantee").

WITNESSETH

In consideration of the mutual covenants set forth in that certain Asset Transfer and Liability Assumption Agreement, dated as of January 15, 1998, among Texaco Inc., a Delaware corporation, Texaco Refining and Marketing Inc., a Delaware corporation, TRMI Holdings Inc., a Delaware corporation, Texaco Pipeline Inc., a Delaware corporation, Texaco Trading and Transportation Inc., a Delaware corporation, Texaco Convent Refining Inc., a Delaware corporation, Texaco Anacortes Cogeneration Company, a Delaware corporation, Shell Oil Company, a Delaware corporation, SOPC Holdings West LLC, a Delaware limited liability company and Equilon Enterprises LLC, a Delaware limited liability company, and the further consideration of the sum of _____

AND NO/100 DOLLARS (\$ 22,358,008.00) Grantor does hereby GRANT, BARGAIN, SELL, CONVEY and RELEASE unto Grantee, its successors and assigns forever, all of Grantor's right, title and interest, if any, in and to those certain 72 plots, pieces and parcels of land more particularly described in Exhibit "A" attached hereto and made a part hereof (the "Property"), together with any buildings, fixtures and improvements located thereon.

Together with all right, title and interest, if any, of Grantor in and to any streets and roads abutting the Property to the center lines thereof, plus all the estate and rights of Grantor in and to any easements, rights, privileges, appurtenances and other hereditaments appurtenant to the Property.

Grantor expressly SAVES, RETAINS, RESERVES and EXCEPTS from this conveyance unto itself and its successors and assigns, all right, title and interest, if any, in and to any oil, gas, and other minerals (including, without limitation, helium, lignite, sulfur, phosphate and other solid, liquid and gaseous substances), regardless of the nature thereof and whether similar or dissimilar but only to the extent any of the foregoing is in its natural state and natural location and not subject to the dominion and control of any person, and, upon thirty (30) days prior written notice to Grantee, the right to explore for, develop and produce same, as well as the right to lease such portion of the Property hereby reserved for such purposes, and all mineral and royalty rights whatsoever in, on, under and pertaining to the

S241 DN

98599320

UNOFFICIAL COPY

Property; but Grantor, its successors and assigns, shall have no right to use, or right of ingress to or egress from any part of the surface of the Property for exploration and producing purposes, except with respect to (i) current activities at and any existing contractual or leasehold rights granted to third parties and (ii) any additional activities which have been consented to in writing by Grantee, whose consent shall not be unreasonably withheld. Except as set forth in the preceding sentence, any oil and gas drilling operations, shall be conducted by means of wells, the surface locations of which are on other lands and which may be drilled into and bottomed in or under the Property. Grantor shall exercise its rights under the foregoing mineral, oil and gas reservation so as not to disturb any improvements, installations, petroleum or other products contained in such improvements or installments or surface activities on the Property. Grantor is to receive and retain all bonuses, rentals and royalties payable under any such mineral, oil and gas lease or leases. Grantor may assign, transfer, sell or convey such oil, gas and mineral reservation to any person, corporation, partnership or other entity.

This conveyance is made by Grantor and accepted by Grantee subject to all encumbrances, rights of way and other matters of record affecting same to the extent that the same are currently valid and enforceable against the Property.


TO HAVE AND TO HOLD the Property unto Grantee, its successors and assigns forever. Grantor covenants with Grantee that Grantor has done nothing to impair such title as Grantor received, and Grantor will warrant and defend the title against the lawful claim of all persons claiming by, through or under Grantor, but not otherwise. The preceding sentence is for the benefit of Grantee and the parties now or hereafter constituting Grantee and may not be relied on or enforced by any other entity, including without limitation, any direct or remote successor in title to Grantee or any title insurer of Grantee or its direct or remote successors in title, by way of subrogation or otherwise.

This Deed is effective at 12:01 a.m. local time on July 1, 1998, regardless of the date of execution.

EXECUTED June 16, 1998.

SHELL OIL COMPANY

By:



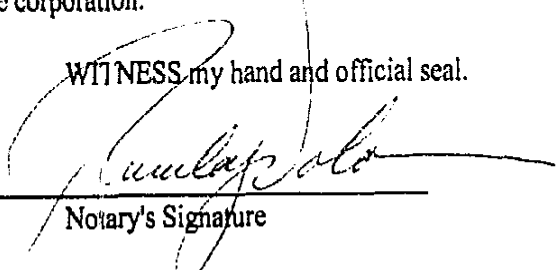
L. L. Logan, Manager
Real Estate Coordination
Shell Oil Products Company
As agent for Shell Oil Company


STATE OF TEXAS

COUNTY OF HARRIS

The foregoing instrument was acknowledged before me on June 16, 1998 by L. L. Logan, Manager, Real Estate Coordination, Shell Oil Products Company, as agent for Shell Oil Company, a Delaware corporation, on behalf of the corporation.

WITNESS my hand and official seal.


Notary's Signature






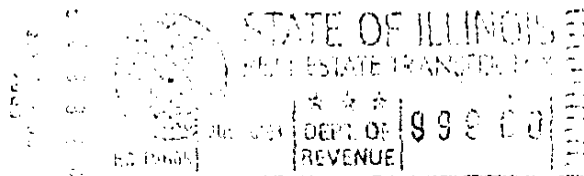





UNOFFICIAL COPY

EXHIBIT "A" COOK COUNTY, ILLINOIS

Tract 15. - 7859A S State, Chicago, COOK, WIC 212-1537-0103
Tax Parcel # 20-27-318-044-0000

THE SOUTH 20 FEET OF THE EAST 101 FEET OF THE NORTH 1/2 OF LOT 8 IN
BLOCK 19 IN PITNER'S SUBDIVISION OF THE SOUTHWEST 1/4 OF SECTION 27,
TOWNSHIP 38 NORTH, RANGE 14, EAST OF THE THIRD PRINCIPAL MERIDIAN, IN
COOK COUNTY, ILLINOIS.



98599320

UNOFFICIAL COPY

EXHIBIT "A" COOK COUNTY, ILLINOIS

Tract 16. - 2801 N Ashland, Chicago, COOK, WIC 212-1542-0205

Tax Parcel # 14-29-128-003

14-29-128-004

14-29-128-005

Parcel 1

Lot 3 (except that part taken for the widening of North Ashland Avenue) in the Resubdivision of Lots 10, 11, 12 and 13 and the South 16.35 feet of Lot 14 in the Subdivision of Block 4 (except the South 173 feet of the East 483 feet) in William Lill and Heirs of Michael Diversey's Division of the South West half of the North West quarter of Section 29, Township 40 North, Range 14, East of the Third Principal Meridian, according to the Plat thereof recorded February 24, 1902, as document 3209723, in Cook County, Illinois,

together with all rights, privileges and appurtenances thereunto belonging, and all buildings, improvements and personal property thereon, and all right, title and interest of Grantor, if any, in and to the streets and roads adjacent to said premises, hereby releasing all rights under and by virtue of the homestead exemption laws of Illinois.

Parcel 2

Lot 4 in the Subdivision of Lots Ten, Eleven, Twelve, Thirteen and the South 16.35 feet of Lot Fourteen in the subdivision of Block 4 (except the South 173 feet of the East 483 feet thereof) in Wm. Lill and Michael Diversey's Division of the Southwesterly half of the North West Quarter of Section 29, Township 40 North, Range 14 East of the 3rd P.M., in Cook County, Illinois, and situated in the City of Chicago.

98599320

Parcel 3

Lot five (5) in the subdivision of lots ten, eleven, twelve, thirteen and the south 16.35 feet of Lot fourteen in the subdivision of Block Four (except the south 173 feet of the east 483 feet thereof) in William Lill and Michael Diversey's Division of the south westerly half of the north west quarter of Section Twenty-nine (29) Township Forty (40) North Range Fourteen (14) East of the Third Principal Meridian, subject to the taxes for the year 1925, to a proceeding for the widening of Ashland Avenue and to two encumbrances of record,

UNOFFICIAL COPY

EXHIBIT "A" COOK COUNTY, ILLINOIS

Tract 17. - 3159 W Addison, Chicago, COOK, WIC 212-1542-0809

Tax Parcel # 13-24-300-013

13-24-300-015

Parcel 1

Lots Thirteen (13) and Fourteen (14) in Block Three (3) in Joseph Bickerdike's Subdivision of that part of the North 85 1/2 acres of the Southwest Quarter (S.W. 1/4) of Section 24, Township 40 North, Range 13, East of the Third Principal Meridian, lying Northeast of the Center of Elston Avenue and West of Wallace (now Albany) Avenue in Cook County, Illinois,

together with the tenements and appurtenances thereunto belonging or in any wise appertaining, and all the estate, right, title, interest, claim and demand whatsoever, at law or in equity, which said party of the first part now has in and to said real estate.

Parcel 2

The North 25 feet of Lot 12 in Block Three (3) in Joseph Bickardike's Subdivision of that part of the 85½ acres of the southwest ¼ of Section 24, Township 40 North, Range 13, East of the Third Principal Meridian, lying North and East of the center of Elston Avenue and bounded as follows: North by the center of Warner Avenue, West by the center of Kedzie Avenue, Southwesterly by the center of Elston Avenue and East by the center of Wallace Avenue (extended) containing 8.95 acres in Cook County, Illinois, which property has net dimensions (exclusive of radii or right-of-ways) of 25 feet fronting on Kedzie Avenue by 125 feet in depth,

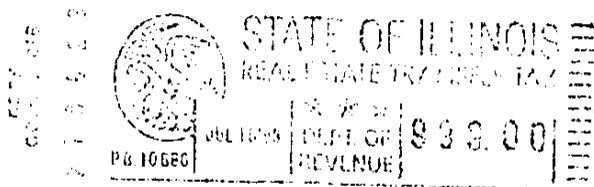
together with all rights, privileges and appurtenances thereto and all buildings and land improvements thereon; but subject to all easements, rights-of-way, reservations, restrictions and encumbrances of record, to any existing tenancies, to all zoning laws and ordinances, and to any state of facts an accurate survey or inspection of the premises would show.

UNOFFICIAL COPY

EXHIBIT "A" COOK COUNTY, ILLINOIS

Tract 18. - 5201 Northwestern, Chicago, COOK, WIC 212-1542-1708

Tax Parcel # 14-07-114-021
14-07-114-022
14-07-114-023
14-07-114-024



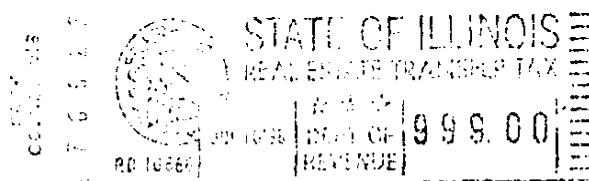





Parcel 1:

All of Lots fifty-nine (59), sixty (60) and sixty-one (61) in O. B. Conklin's Subdivision of part of the West half (W $\frac{1}{2}$) of the Southwest quarter (SW $\frac{1}{4}$) of the Northwest quarter (NW $\frac{1}{4}$) of Section seven (7), Township forty North (40N), Range fourteen East (14E), of the Third Principal Meridian, in the City of Chicago, County of Cook, and State of Illinois;

together with all hereditaments, easements, rights, privileges and appurtenances thereunto belonging and all buildings, improvements and personal property thereon, and all right, title and interest of Grantor, if any, in and to the alleys, streets, roads, waters and waterways adjacent to said premises.

Parcel 2:

Lot 63 of O. B. Conklin's Subdivision of the West Half of the South West Quarter of the North West Quarter of Section 7, Township 40 North, Range 14 East of the Third Principal Meridian, in Cook County, Illinois.












18599320

UNOFFICIAL COPY

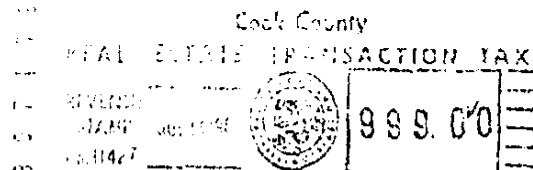
EXHIBIT "A" COOK COUNTY, ILLINOIS

Tract 19. - 5155 N Kimball, Chicago, COOK, WIC 212-1542-2607
Tax Parcel # 13-11-404-046

The West 8 feet of Lot 3, all of lots 4,5,6,7,8,9 and 10 in Block One (1) in Johnson's Subdivision of the West half of Lot 6 and all of the West half of Lot 11 (except a triangular piece off of the South East corner of said West half of Lot 11) in Jackson's Subdivision of Section 11, Township 40 North, Range 13 East of the Third Principal Meridian according to the Plat of Johnson's Subdivision recorded July 30, 1919 in Book 159 of Plats, page 2, in Cook County, Illinois:



A-15



98599320

UNOFFICIAL COPY

EXHIBIT "A" COOK COUNTY, ILLINOIS

Tract 20. - 3401 W Peterson, Chicago, COOK, WIC 212-1542-2904
Tax Parcel # 13-02-403-047

Parcel 1

LOTS One (1) and Two (2) in Block Five (5) in OLIVER SALINGER and COMPANY'S KIMBALL BOULEVARD ADDITION to NORTH EDGEWATER, a Subdivision of the North Half (N. 1/2) of the Northwest Quarter (NW 1/4) of the Southeast Quarter (SE 1/4) and that part of the North Half (N 1/2) of the Northeast Quarter (NE 1/4) of the Southeast Quarter (SE 1/4) of Fractional Section Two (2), Township Forty (40) North, Range Thirteen (13) East of the Third Principal Meridian, lying West of the North Shore Channel, in Cook County, Illinois:

BEING THE SAME PREMISES conveyed to TRUSTEES of GENERAL ELECTRIC PENSION TRUST, by deed dated March 16, 1956, from SHELL OIL COMPANY, a Delaware corporation, recorded May 1, 1956, as Document No. 15566437, Book 53527, page 454, in the Office of the Recorder of Deeds for Cook County, Illinois:

together with all rights, privileges and appurtenances thereto and all buildings and land improvements thereon; subject to all easements, rights-of-way, reservations, restrictions and encumbrances of record, to any existing tenancies, to all zoning laws and ordinances, and to any state of facts an accurate survey or inspection of the premises would show:

Parcel 2

Lots 3 and 4 (except the West One Foot of Lot 4) in Block 5 in Oliver Salinger and Company's Kimball Boulevard Addition to North Edgewater, a Subdivision of the North half of the Northwest Quarter of the Southeast quarter and that part of the North half of the Northeast quarter of the Southeast Quarter of fractional Section 2, Township 40 North, Range 13 East of the Third Principal Meridian, lying West of the West line of the right of way of the North Shore Channel of the Sanitary District of Chicago, in Cook County, Illinois;

together with all hereditaments, easements, rights, privileges and appurtenances hereunto belonging, and all buildings, improvements and personal property hereon, and all right, title and interest of Grantor, if any, in and to the alleys, streets, roads, waters and waterways adjacent to said premises.

UNOFFICIAL COPY

EXHIBIT "A" COOK COUNTY, ILLINOIS

Tract 21. - 6401 Ridge, Chicago, COOK, WIC 212-1542-8109
Tax Parcel # 11-31-402-077

LOT ONE (1) and the westerly one hundred forty (140) feet of Lots two (2) and three (3) in D. SCHREIBER'S SUBDIVISION of that part of Lots four (4) and five (5) lying between the Chicago and Northwestern Railroad and Ridge Road (except the north 50 feet of Lot four) of the Circuit Court Partition of the south half of the south half of the southeast quarter of Section 31, Township 41 North, Range 14 East of the Third Principal Meridian, in Cook County, Illinois:

together with all hereditaments, easements, rights, privileges and appurtenances thereunto belonging, and all buildings and improvements thereon, and all right, title and interest of Grantor, if any, in and to the alleys, streets and roads adjacent to said premises.

Cook County
REAL ESTATE TRANSACTION TAX
REVENUE STAMP JUL 10 '98
11-31-402
999.00

Cook County
REAL ESTATE TRANSACTION TAX
REVENUE STAMP JUL 10 '98
11-31-402
999.00

Cook County
REAL ESTATE TRANSACTION TAX
REVENUE STAMP JUL 10 '98
11-31-402
999.00

Cook County
REAL ESTATE TRANSACTION TAX
REVENUE STAMP JUL 10 '98
11-31-402
999.00

Cook County
REAL ESTATE TRANSACTION TAX
REVENUE STAMP JUL 10 '98
11-31-402
999.00

Cook County
REAL ESTATE TRANSACTION TAX
REVENUE STAMP JUL 10 '98
11-31-402
999.00

Cook County
REAL ESTATE TRANSACTION TAX
REVENUE STAMP JUL 10 '98
11-31-402
190.25

Cook County
REAL ESTATE TRANSACTION TAX
REVENUE STAMP JUL 10 '98
11-31-402
999.00

98599320

UNOFFICIAL COPY

EXHIBIT "A" COOK COUNTY, ILLINOIS

Tract 22. - 10655 S Halstead, Chicago, COOK, WIC 212-1542-8406

Tax Parcel # 25-16-122-041

Lots Nineteen (19), Twenty (20) and Twenty-one (21) (except that part of said lots lying west of a line fifty (50) feet east of and parallel with the west line of Section 16, Township 37 North, Range 14, East of the 3rd P.M.), in Block One (1) in Wm. A. Bartlett's Calumet Highlands, being a subdivision of Lots Twenty-eight (28) and Twenty-nine (29) in School Trustees' Subdivision in the West half (W½) of the North West quarter (NW¼) of Section 16, Township 37 North, Range 14, East of the Third (3rd) Principal Meridian, subject to restrictions of record,

together with all rights, privileges and appurtenances thereunto belonging, and all buildings, improvements and personal property thereon, and all right, title and interest of Grantor, if any, in and to the streets and roads adjacent to said premises, hereby releasing all rights under and by virtue of the Homestead Exemption Laws of Illinois.

98599320

UNOFFICIAL COPY

EXHIBIT "A" COOK COUNTY, ILLINOIS

Tract 23. - 4658 S California and 47th. Chicago. COOK. WIC 212-1542-8901
Tax Parcel # 19-01-332-045

Lots 18 through 24, both inclusive, in J. A. Lashar's Subdivision of the East half (E. $\frac{1}{2}$) of Block 4 of E. L. Stewart's Subdivision of the Southwest Quarter (SW $\frac{1}{4}$) of Section 1, Township 38 North, Range 13, East of the Third Principal Meridian, Cook County, Illinois,

together with all hereditaments, easements, rights, privileges and appurtenances, thereunto belonging and all buildings, improvements and personal property thereon, and all right, title and interest of Grantor, if any, in and to the alleys, streets, roads, waters and waterways adjacent to said premises.

Property of Cook County Clerk's Office

98599320

UNOFFICIAL COPY

EXHIBIT "A" COOK COUNTY, ILLINOIS

Tract 24. - 6000 N Western and Peterson, Chicago, COOK, WIC 212-1543-0501

Tax Parcel # 13-01-230-052
13-01-230-053
13-01-230-054
13-01-230-055
13-01-230-056

Lots 13, 14, 15, 16 and 17 (inclusive) / in E. C. Paschke's Western-Peterson Subdivision in the Northeast Quarter (NE-¼) of Section One (1), Township Forty (40) North, Range Thirteen (13) East of the Third Principal Meridian in Cook County, Illinois (except that part of lot 17 taken for widening of Peterson Ave.).

together with all easements, rights, privileges and appurtenances thereto, all buildings and land improvements and personal property thereon, and all of Grantor's rights, title and interest (if any) in all public ways adjoining the premises.

985599320

UNOFFICIAL COPY

EXHIBIT "A" COOK COUNTY, ILLINOIS

Tract 25. - 7858 S Western and 79th, Chicago, COOK. WIC 212-1543-1707

Tax Parcel # 19-25-421-032

19-25-421-033

19-25-421-034

19-25-421-044

Lots 6, 7 and 8 in Block 1 in John R. O'Connors Beverly Gateway being a subdivision of the East 1/2 of the South 1/2 of the South East 1/4 (except streets as widened also except railroad R.O.W.) of Section 25, Township 38 North, Range 13 East of the Third Principal Meridian, in Cook County Illinois

together with all easements, rights, privileges, and appurtenances thereto and of Grantor's right, title and interest (if any) in all public ways adjoining the premises;

SAVE AND EXCEPT:

The east 1/2 of the 16 foot wide vacated alley lying east of and adjacent to lot 36 and lying west of and adjacent to lots 1 through 5, lying south of and adjoining the south line of lot 35, in Block 1, in John R. O'Connor's Beverly Gateway, being a subdivision of the east 1/2 of the south 1/2 of the southeast 1/4 (Excepting the streets as widened; also the railroad right of way); of Section 25, Township 38 north, Range 13 east of the Third Principal Meridian, in Cook County, Illinois.

The east 1/2 of the 16 foot wide vacated alley lying west of and adjacent to that portion of lot 6 lying north of the south line of lot 35, and all of lots 7 and 8 in John R. O'Connor's Beverly Gateway, being a subdivision of the east 1/2 of the south 1/2 of the southeast 1/4, (Except the streets as widened; also, the railroad right of way), of Section 25, Township 38 north, Range 13 east of the Third Principal Meridian, in Cook County, Illinois.

18599320

UNOFFICIAL COPY

EXHIBIT "A" COOK COUNTY, ILLINOIS

Tract 26. - 801 W Addison and Halsted, Chicago, COOK, WIC 212-1543-2309

Tax Parcel # 14-20-407-023

14-20-407-024

14-20-407-025

LOTS 49, 50, 51 AND 52 in BENTON'S ADDISON STREET ADDITION in the east half of the southeast quarter of Section 20, Township 40 North, Range 14 East of the Third Principal Meridian in Cook County, Illinois:

together with all rights, privileges and appurtenances thereto, all buildings and land improvements thereon, and all of Grantor's right, title and interest, if any, in each public way adjoining the premises.

Property of Cook County Clerk's Office

98599320

UNOFFICIAL COPY

EXHIBIT "A" COOK COUNTY, ILLINOIS

Tract 27. - 4401 N Cicero/ Montrose, Chicago, COOK, WIC 212-1543-4206
Tax Parcel # 13-15-126-007

Lots 1, 2, 3 and 4 as measured along the West line thereof in
C. C. Thomas Subdivision of that part of Block 33 lying West
of the right of way of the Chicago, Milwaukee and St. Paul
Railroad in Montrose, being a Subdivision of parts of Sections
15 and 16, Township 40 North, Range 13, East of the Third
Principal Meridian, in Cook County, Illinois.

Property of Cook County Clerk's Office

18599320

UNOFFICIAL COPY

EXHIBIT "A" COOK COUNTY, ILLINOIS

Tract 28. - 8259 S State, 83rd, Chicago, COOK, WIC 212-1543-6904
Tax Parcel # 20-34-118-017-000

Lot 24 in Elmore's 83rd Street Subdivision, being a subdivision of Block 19 in subdivision of the Northwest Quarter of Section 34, Township 38 North, Range 14 East of the Third Principal Meridian, except that part thereof lying Southerly of following described line;

Beginning at a point on the West line of Lot 24 in subdivision aforesaid point being 17 feet North of the Southwest corner thereof and extending Easterly to a point on the South line of Lot 16, 15 feet West of the Southeast corner of Lot 16 in subdivision aforesaid, in Cook County, Illinois.

together with all rights, privileges and appurtenances thereunto belonging, all buildings and improvements thereon, and all right, title and interest of Grantor (if any) in and to the alleys, streets and roads adjacent thereto;

98599320

UNOFFICIAL COPY

EXHIBIT "A" COOK COUNTY, ILLINOIS

Tract 29. - 7300 S Stony Island/73rd. Chicago. COOK. WIC 212-1543-7100

Tax Parcel # 20-26-222-030

Lots 1 to 7, both inclusive, in Slawson's Subdivision of the North 1/2 of the North East 1/4 of the South East 1/4 of the North East 1/4 of Section 26, Township 38 North, range 14 East of the Third Principal Meridian, in Cook County, Illinois;

together with all rights, privileges and appurtenances thereunto belonging, all buildings and improvements thereon, and all right, title and interest of Grantor (if any) in and to the alleys, streets and roads adjacent thereto;

Property of Cook County Clerk's Office

98599320

UNOFFICIAL COPY

EXHIBIT "A" COOK COUNTY, ILLINOIS

Tract 30. - 5458 S Wells, Garfield, Chicago, COOK, WIC 212-1543-8306

Tax Parcel # 20-09-417-083
20-09-417-084
20-09-417-085

Parcel 1

The West 51 ft. of the East 71 ft. of Lot 5 of the partition of Lots 34, 35, 38 and 39 of Block 1 of Carr's Resubdivision of Kedzie's Subdivision of the S/W $\frac{1}{4}$ of the S/E $\frac{1}{4}$ of Section 9, Township 33 North, Range 14, East of 3rd P.M., in Cook County, Illinois, otherwise described as follows: A plot of ground situated at the N/W/C of 55th Street and 5th Avenue commencing at the point of intersection of the west line of 5th Avenue and the North line of 55th Street running thence in a westerly direction 51 ft. along the North line of 55th Street; thence in a northerly line direction 126.5 ft. along a line parallel with the West line of 5th Avenue; thence in a easterly direction 51 ft. along a line parallel with the north line of 55th Street to the West line of 5th Avenue; thence in a southerly direction 126.5 ft. along the west line of 5th Avenue to the place of beginning except so much of the said premises as has been condemned by the City of Chicago for alley purposes in Cook County, Illinois,

Parcel 2

The East 10 Ft. of Lot 4 and the West 25 Ft. of Lot 5 in the partition of Lots 34, 35, 38 and 39 in Block 1, of Carr's Resubdivision of Kedzie Subdivision of the South West 1/4 of the South East 1/4 of Section 9, Township 33 North, Range 14 East of the Third Principal Meridian, in Cook County, Illinois,

Parcel 3

The South 2/3 of Lot 6 (except parts taken for streets and alleys) in partition of Lots 34, 35, 38, 39 in Block 1 in Carr's Resubdivision of Kedzie's Subdivision of the Southwest 1/4 of the Southeast 1/4 of Section 9, Township 33 North, Range 14 East of the Third Principal Meridian According to the Plat Recorded 4/12/1884, Document 537111, Book 18 of Plats, Page 95 in Cook County, Illinois.

together with all hereditaments, easements, rights, privileges and appurtenances, thereunto belonging, and all buildings, improvements and personal property thereon, and all right, title and interest of Grantor, if any, in and to the alleys, streets, roads, waters and waterways adjacent to said premises.

18569320

UNOFFICIAL COPY

EXHIBIT "A" COOK COUNTY, ILLINOIS

Tract 31. - 7900 S Lafayette/79th, Chicago, COOK, WIC 212-1543-8504
Tax Parcel # 20-33-206-042

PARCEL ONE: Lot One (1) and Lot Two (2) in Block One (1) in McIntosh's Brothers' State Street Addition to Chicago, in the East Half (1/2) of Section 33, Town 38 North, Range 14, East of the Third Principal Meridian, in Cook County, Illinois;

PARCEL TWO: Lots Three (3), Four (4), and Five (5) in Block One (1) in McIntosh's Brothers' State Street Addition to Chicago, in the East Half (1/2) of Section 33, Town 38 North, Range 14, East of the Third Principal Meridian, Cook County, Illinois:

together with all rights, privileges and appurtenances thereunto belonging, all buildings and improvements thereon, and all right, title and interest of Grantor (if any) in and to the alleys, streets and roads adjacent thereto;

18599320

Property of Cook County Clerk's Office

UNOFFICIAL COPY

EXHIBIT "A" COOK COUNTY, ILLINOIS

Tract 32. - 2600 N Halsted/ Wrightwood, Chicago, COOK, WIC 212-1543-9007

Tax Parcel # 14-29-407-085-23

14-29-407-085-24

14-29-407-086-25

14-29-407-086-26

LOTS 23, 24, 25 AND 26 IN JOHN REYNOLDS SUBDIVISION OF THE EAST 5 ACRES OF THE OUTLOT 14 IN CANAL TRUSTEE'S SUBDIVISION OF THE EAST HALF (E 1/2) OF SECTION 19, TOWNSHIP 40 NORTH, RANGE 14, EAST OF THE THIRD PRINCIPAL MERIDIAN, IN COOK COUNTY, ILLINOIS.

Property of Cook County Clerk's Office

185993220

UNOFFICIAL COPY

EXHIBIT "A" COOK COUNTY, ILLINOIS

Tract 33. - 6658 S Western Ave/67th St. Chicago, COOK, WIC 212-1543-9205
Tax Parcel # 19-24-231-042

Lots 19, 20, 21, 22, 23, 24, and 25 in Block 8 in
Cobe and McKinnon's 67th Street and Western Avenue
Subdivision of the South East 1/4 of the North East
1/4 of Section 24, Township 38 North, Range 13 East
of the Third Principal Meridian, in Cook County,
Illinois;

together with all rights, privileges and appurtenances thereunto belong-
ing, all buildings and improvements thereon, and all right, title and
interest of Grantor (if any) in and to the alleys, streets and roads
adjacent thereto;

Property of Cook County Clerk's Office

98599320

UNOFFICIAL COPY

EXHIBIT "A" COOK COUNTY, ILLINOIS

Tract 34, - 7101 S Ashland/71st, Chicago, COOK, WIC 212-1544-0104

Tax Parcel # 20-29-100-025

20-29-100-026

PARCEL 1:

LOTS 10 and 11 in Block 4 in Dewey and Casteters Subdivision of Blocks 1, 2, 3 and 4 in Jones Subdivision of the West 1/2 of Section 29, Township 38 North, Range 14 East of the Third Principal Meridian, in Cook County, Illinois;

PARCEL 2:

Lots 44, 45, 46 and 47 in Resubdivision of Lots 1, 2 and 4 to 30 inclusive in Block 1, Lots 1 to 30 inclusive in Block 2; Lots 1 to 30 inclusive in Block 3; Lots 1 to 9 and 12 to 29 all inclusive in Block 4, Lots 1 to 5 and 8 to 29 all inclusive in Block 5; Lots 1 to 30 inclusive in Block 6; Lots 1 to 30 inclusive in Block 7 and Lots 1, 2 and 6 to 30 inclusive in Block 8 all in Dewey and Casteters Subdivision of Blocks 1, 2, 3 and 4 in Jones Subdivision in the West 1/2 of Section 29, Township 38 North, Range 14 East of the Third Principal Meridian, in Cook County, Illinois;

together with all rights, privileges and appurtenances thereunto belonging, all buildings and improvements thereon, and all right, title and interest of Grantor (if any) in and to the alleys, streets and roads adjacent thereto;

98599320

UNOFFICIAL COPY

EXHIBIT "A" COOK COUNTY, ILLINOIS

Tract 35. - 30 W Ontario/Dearborn, Chicago, COOK, WIC 212-1544-0302

Tax Parcel # 17-09-227-002
17-09-227-003
17-09-227-004
17-09-227-005
17-09-227-006
17-09-227-009
17-09-227-010

The west 1/2 of Lot 5, all of Lot 6 and the south 99 feet 8 inches of Lots 7 and 8 in Block 24 in Wolcott's Addition to Chicago in Section 9, Township 39 north, Range 14, east of the Third Principal Meridian, in Cook County, Illinois;

together with all rights, privileges and appurtenances thereunto belonging, all buildings and improvements thereon, and all right, title and interest of Grantor (if any) in and to the alleys, streets and roads adjacent thereto;

98599320

UNOFFICIAL COPY

EXHIBIT "A" COOK COUNTY, ILLINOIS

Tract 36. - 150 W 63rd\Wentworth, Chicago, COOK, WIC 212-1544-0708
Tax Parcel # 20-16-423-019

That part of lot 14 in School trustees subdivision of Section 16, Township 38 North, Range 14, East of the Third Principal Meridian, Described as follows: Beginning at the N. E. corner of S. Wentworth Avenue as widened and W. 63rd Street; Thence E. along the N. line of said W. 63rd Street a distance of 235.57 feet to a point 30 feet Southwesterly and measured at right angles from the Center line of Eastwardbound freight track of railroad of the Pittsburgh, Fort Wayne and Chicago Railway Company; Thence Northwesterly forming an interior angle of 36 Degrees with the East described course and parallel with said center line of the Eastwardbound freight track 291.62 feet to said East line of South Wentworth Avenue as widened 171.41 feet to the point of beginning, in Cook County, Illinois together with the tenements and appurtenances thereunto belonging.

Cook County Clerk's Office

98599320

UNOFFICIAL COPY

EXHIBIT "A" COOK COUNTY, ILLINOIS

Tract 37. - 215 W 31st Wells, Chicago, COOK, WIC 212-1544-1003
Tax Parcel # 17-33-203-055

Lots 1, 2, 3, 4 and 5 in Anne Reiley's Subdivision
of Lots 97, 98, 99 and 100 in Block 3 in Canal
Trustees Subdivision of Section 33, Township 39
North, Range 14 East of the Third Principal
Meridian, in Cook County, Illinois.

together with all rights, privileges and appurtenances thereunto belong-
ing, all buildings and improvements thereon, and all right, title and
interest of Grantor (if any) in and to the alleys, streets and roads
adjacent thereto;

Property of Cook County Clerk's Office

98599320

UNOFFICIAL COPY

EXHIBIT "A" COOK COUNTY, ILLINOIS

Tract 38. - 7560 S Cottage Grove\76th, Chicago, COOK. WIC 212-1544-1300
Tax Parcel # 20-27-407-028

Lot 17, 18, 19, 20, 21, 22, and 23 in Wakeford Fourth Addition, being a subdivision of Block 1 in Wakeman's Subdivision of the east 1/2 of the southeast 1/4 of Section 27, Township 38 north, Range 14 east of the Third Principal Meridian, in Cook County, Illinois;

together with all rights, privileges and appurtenances thereunto belonging, all buildings and improvements thereon, and all right, title and interest of Grantor (if any) in and to the alleys, streets and roads adjacent thereto;

Property of Cook County Clerk's Office

18599320

UNOFFICIAL COPY

EXHIBIT "A" COOK COUNTY, ILLINOIS

Tract 39. - 7859 S State St/79th, Chicago, COOK, WIC 212-1544-1409
Tax Parcel # 20-27-318-045

Parcel 1:

That part of the South 51-1/2 feet of Lot 7 in Block 19 in Pitner's Subdivision of the Southwest 1/4 of Section 27, Township 38 North, Range 14 East of the Third Principal Meridian, lying North of a line extended from a point in the West line 7.50 feet South of the Northwest corner thereof to the East line of said lot, 43.69 feet South of the Northeast corner thereof;

Parcel 2:

The Southerly 92 feet of that part of Lots 7 and 8 taken as a tract lying North of the North line of East 79th Street as widened in Block 19 in Pitner's Subdivision of the southwest 1/4 of Section 27, Township 38 North, Range 14 East of the Third Principal Meridian, in Cook County, Illinois;

Parcel 3:

Easement for the benefit of Parcel 2 as created by Deed from Farmdale Company, a corporation of Illinois, to Shell Oil Company, a corporation of Delaware, dated February 26, 1965, and recorded March 10, 1965, as Document 19403283 for passageway over the following described real estate:

Commencing at the Northwest corner of Parcel 2 for the point of beginning; thence Northerly along the Westerly line of the aforesaid Lot 8, a distance of 47 feet; thence Southeasterly to a point on the Northerly line of Parcel 2, which is 40 feet Easterly of the Northwest corner of Parcel 2; thence Westerly along the Northerly line of Parcel 2 to the point of beginning, all in Cook County, Illinois;

together with all rights, privileges and appurtenances thereunto belonging, all buildings and improvements thereon, and all right, title and interest of Grantor (if any) in and to the alleys, streets and roads adjacent thereto;

18593320

UNOFFICIAL COPY

EXHIBIT "A" COOK COUNTY, ILLINOIS

Tract 40. - 4346 N Western/ Montrose, Chicago, COOK, WIC 212-1544-1805
Tax Parcel # 13-13-402-053

Lots 1, 2, 3, 4, and 5 in Block 1 in Lutz Park Addition to Ravenswood a subdivision of Lots 1, 2, and 3 in Superior Court Partition of the north 1/2 of the southeast 1/4 of Section 13, Township 40 North, Range 13 east of the Third Principal Meridian (except that part of said lots lying east of a line 50 feet west of and parallel with the east line of Section 13) in Cook County, Illinois;

together with all rights, privileges and appurtenances thereunto belonging, all buildings and improvements thereon, and all right, title and interest of Grantor (if any) in and to the alleys, streets and roads adjacent thereto;

Property of Cook County Clerk's Office
98599320

UNOFFICIAL COPY

EXHIBIT "A" COOK COUNTY, ILLINOIS

Tract 41. - 9811 S Halsted/ 98th, Chicago, COOK, WIC 212-1544-2100
Tax Parcel # 25-09-124-056

That part of Lots 39 to 44 both inclusive, lying east of a line described as follows:

Beginning at a point in the south line of Lot 39, 60 feet east of the west line of Section 9, Township 37 north, Range 14 east of the Third Principal Meridian; thence north to a point in the north line of Lot 40, 59.35 feet east of the west line of said section; thence north to a point in the north line of Lot 41 59 feet east of said west line of Section 9; thence north to a point in the north line of Lot 44, 59 feet east of the west line of said section in Block 13 in East Washington Heights, a subdivision of the west 1/2 of the northwest 1/4 and the southwest 1/4 of Section 9, Township 37 north, Range 14 east of the Third Principal Meridian, in Cook County, Illinois;

together with all rights, privileges and appurtenances thereunto belonging, all buildings and improvements thereon, and all right, title and interest of Grantor (if any) in and to the alleys, streets and roads adjacent thereto;

UNOFFICIAL COPY

EXHIBIT "A" COOK COUNTY, ILLINOIS

Tract 42. - 953 W Irving Park/ Sheridan, Chicago, COOK. WIC 212-1544-2803

Tax Parcel # 14-20-202-001
14-20-202-002

Parcel 1

Lots 4 and 5 in Block 1 in Subdivision of the West Half of Block 2 in Laflin Smith, Dyer's Subdivision of the North East quarter of Section 20, Township 40 North, Range 14, East of the Third Principal Meridian (except the 1.28 acres in the North East corner thereof) in Cook County, Illinois.

Parcel 2

Lot 6 (except the South 25 feet thereof) in Block 1 in Aldrich's Subdivision of the West 1/2 of Block 2 in Laflin, Smith and Dyer's Subdivision of the Northeast 1/4 of Section 20, Township 40 North, Range 14 East of the Third Principal Meridian, (except 1.28 acres in the Northeast corner thereof), in Cook County, Illinois.

together with all hereditaments, easements, rights, privileges and appurtenances thereunto belonging, and all buildings, improvements and personal property thereon and all right, title and interest of Grantor, if any, in and to the alleys, streets, roads, waters and waterways adjacent to said premises;

UNOFFICIAL COPY

EXHIBIT "A" COOK COUNTY, ILLINOIS

Tract 43. - 4000 W Chicago Pulaski, Chicago, COOK, WIC 212-1544-2902
Tax Parcel # 16-03-431-035

Lots 19, 20, 21, 22 and 23 in Block 1 in Ellsworth T. Martin's
Subdivision of Blocks 1 and 2 of the Resubdivision of Blocks 5
and 6 in the Foster Subdivision of the East half of the South-
east quarter of Section 3, Township 39 North, Range 13, East
of the Third Principal Meridian, in Cook County, Illinois;

Property of Cook County Clerk's Office

18599320

UNOFFICIAL COPY

EXHIBIT "A" COOK COUNTY, ILLINOIS

Tract 44. - 1400 W Division/ Nobel. Chicago. COOK. WIC 212-1544-3009
Tax Parcel # 17-05-124-049

Parcel 1

Lots 21, 22 and 23 in Block 1 in Henry Meyerhoff's Subdivision of the South Half of Block 13 in Canal Trustees Subdivision of the West half of Section 5 (except the South East quarter of the North West quarter and the North East quarter of the South West quarter) in Township 39 North, Range 14 East of the Third Principal Meridian in Cook County, Illinois;

together with all hereditaments, easements, rights, privileges and appurtenances thereunto belonging, and all buildings, improvements and personal property thereon and all right, title and interest of Grantor, if any, in and to the alleys, streets, roads, waters and waterways adjacent to said premises;

Parcel 2

Lot 25 in Block 1 in Meyerhoff's Subdivision of the South $\frac{1}{2}$ of Block 13 in Canal Trustee's Subdivision of the West $\frac{1}{2}$ of Section 5, Township 39 North, Range 14 East of the 3rd Principal Meridian in Cook County, Illinois,

together with all hereditaments, easements, rights, privileges and appurtenances thereunto belonging, and all buildings, improvements and personal property thereon and all right, title and interest of Grantor, if any, in and to the alleys, streets,

Parcel 3

Lot 24 in Block 1 in Meyerhoff's Subdivision of the South Half of Block 13 in the Canal Trustees' Subdivision in the West Half of Section 5, Township 39 North, Range 14, East of the Third Principal Meridian, in Cook County, Illinois.

UNOFFICIAL COPY

EXHIBIT "A" COOK COUNTY, ILLINOIS

Tract 45. - 3201 W 26th, Kedzie, Chicago, COOK, WIC 212-1544-3108
Tax Parcel # 16-26-407-046

Lots 1, 2, 3, and 4 in Waugh's Subdivision of the East half of
Block 1 in Steel's Subdivision of the South East Quarter and the
East half of the South West Quarter of Section 26, Township 39 North,
Range 13, East of the Third Principal Meridian, in Cook County, Illinois

Property of Cook County Clerk's Office

18599320

UNOFFICIAL COPY

EXHIBIT "A" COOK COUNTY, ILLINOIS

Tract 46. - 2400 W N Ave/ Western, Chicago, COOK, WIC 212-1544-3702
Tax Parcel # 13-36-432-045

Parcel 1

Lot 19 in Roundtree and Hayes Subdivision of the East half of Block 8 in Johnston's Subdivision of the East half of the East half of the South East quarter of Section 36, Township 40 North, Range 13, East of the Third Principal Meridian (except that part of Lot 19 heretofore conveyed to the City of Chicago by Deed recorded as document 10733514 described as that part of Lot 19, lying East of a line 50 feet West of and parallel with the East line of said Section 36) in Cook County, Illinois
together with the tenements and appurtenances thereunto belonging.

Parcel 2

Lot 23 in Roundtree and Hayes' Subdivision of the East one-half of Block 8 in Johnston's Subdivision of the East one-half of the Southeast Quarter of Section 36, Township 40 North, Range 13, East of the 3rd P.M. in Cook County, Illinois.

Subject to general taxes for the year 1965 and to zoning and building lines, ordinances and restrictions of record.

Parcel 3

Lots 20 & 22 in Roundtree and Hayes' Subdivision of the East half of Block 8 in Johnston's Subdivision of the East half of the South East quarter of Section 36, Township 40 North, Range 13, East of the Third Principal Meridian in Cook County, Illinois.

together with all hereditaments, easements, rights, privileges and appurtenances thereunto belonging.

Parcel 4

Lot 21 in Roundtree and Hayes' Subdivision of the East half of Block 8 in Johnston's Subdivision of the East half of the South East quarter of Section 36, Township 40 North, Range 13, East of the Third Principal Meridian in Cook County, Illinois,

together with all hereditaments, easements, rights, privileges and appurtenances thereunto belonging.

UNOFFICIAL COPY

EXHIBIT "A" COOK COUNTY, ILLINOIS

Tract 47. - 3501 S Damen/ 35th, Chicago, COOK, WIC 212-1544-3900
Tax Parcel # 17-31-400-046

Lots 8, 9, 10 and 11 in Sub Block #2 of Crepin's
Subdivision of part of Block #24 of Canal Trustee's
Subdivision of the East one-half (1/2) of Section 31,
Township 39 North, Range 14, East of the Third
Principal Meridian in Cook County, Illinois,

together with all hereditaments, easements, rights, privileges and appurtenances
thereunto belonging, and all buildings, improvements and personal property thereon,
and all right, title and interest of Grantor, if any, in and to the alleys,
streets, roads, waters and waterways adjacent to said premises.

Property of Cook County Clerk's Office

98599320

UNOFFICIAL COPY

EXHIBIT "A" COOK COUNTY, ILLINOIS

Tract 48. - 2403 S Blue Island/Damen, Chicago, COOK, WIC 212-1544-4106
Tax Parcel # 17-30-126-003

That part of Block 2 in S. J. Walker's Second Dock Addition, a Sub-division of Blocks 6 and 7 of Moore's Subdivision of the East $\frac{1}{2}$ of the North West $\frac{1}{4}$ of Section 30 and that part lying North of the Chicago River of the East $\frac{1}{2}$ of the East $\frac{1}{2}$ of the South West $\frac{1}{4}$ of Section 30, Township 39 North, Range 14, East of the Third Principal Meridian, in Cook County, Illinois, described as follows:

Commencing at the Northeast corner of said Block 2; thence Southerly along the East line of said Block 2, 150 feet; thence Southwesterly along a line parallel to the North line of said Block 2, 150 feet; thence Northerly to a point on the North line of said Block 2, which is 150 feet West of the Northeast corner of said Block 2; thence Northeasterly along the North line of said Block 2 to the point of beginning, all in Cook County, Illinois,

together with all hereditaments, easements, rights, privileges and appurtenances, therunto belonging, and all buildings, improvements and personal property thereon, and all right, title and interest of Grantor, if any, in and to the alleys, streets, roads, waters and waterways adjacent to said premises.

Save and Except:

That part of Block 2 in S.J. Walker's Second Dock Addition, a Subdivision of Block 6 and 7 of Moore's Subdivision of the East half (E.1/2) of the Northwest quarter (N.W. 1/4) of Section 30, and that part lying North of the Chicago River of the East half (E.1/2) of the East half (E.1/2) of the Southwest quarter (S.W. 1/4) of Section 30, Township 39 North Range 14, East of the Third Principal Meridian, in Cook County, Illinois described as follows: beginning at the Northeast corner of said Block 2; thence Southerly along the East line of said Block 2 a distance of 13.54 feet; thence Northwesterly along the arc of a circle convex to the Northeast having a radius of 22.0 feet an arc distance of 14.30 feet to a point on the Northerly line of said Block 2; thence Northeasterly along said Northerly line of said Block 2 a distance of 12.94 feet to the point of beginning. (As shown on plat attached hereto as exhibit A).

98599320

UNOFFICIAL COPY

EXHIBIT "A" COOK COUNTY, ILLINOIS

Tract 49. - 6659 S Wentworth/67th, Chicago, COOK, WIC 212-1544-4601

Tax Parcel # 20-21-217-032

Parcel 1:

The South Thirty (30) feet of the West One Hundred Forty and Twenty-Five one Hundredth (140.25) feet of Lot Five (5) in Block Fourteen (14) in Skinner and Judd's Subdivision of part of the Northeast Quarter of Section Twenty-One (21), Township Thirty-Eight (38) North, Range 14 East of the Third Principal Meridian, Cook County, Illinois.

Parcel 2:

The North 35 feet of the South 100 feet of the West 140.25 feet of Lot 5 in Block 14 in Skinner and Judd's Subdivision in the North East Quarter of Section 21, Township 38 North, Range 14 East of the Third Principal Meridian, Cook County, Illinois,

Parcel 3:

The West 140.25 feet of the North 49 feet of Lot 5 in Block 14 in Skinner and Judd's Subdivision in the North East Quarter of Section 21, Township 38 North, Range 14 East of the Third Principal Meridian, Cook County, Illinois,

Parcel 4:

The North 35 feet of the South 65 feet of the West 140.25 feet of Lot 5 in block 14 in Skinner and Judd's Subdivision in the North East Quarter of Section 21, Township 38 North, Range 14, East of the Third Principal Meridian

ther with all hereditaments, easements, rights, privileges and appurtenances, unereunto belonging, and all buildings, improvements and personal property thereon, and all right, title and interest of Grantor, if any, in and to the alleys, streets, roads, waters and waterways adjacent to said premises.

UNOFFICIAL COPY

EXHIBIT "A" COOK COUNTY, ILLINOIS

Tract 50. - 6400 W Belmont/Narragansett, Chicago, COOK, WIC 212-1544-4809
Tax Parcel # 13-19-434-048

Lots 1, 2, 3 and 4 in Oliver L. Watson's 2nd Belmont Avenue
Addition to Chicago in the Southeast quarter of Section 19,
Township 40 North, Range 13, East of the Third Principal Meridian,
in Cook County, Illinois

Property of Cook County Clerk's Office

98599320

UNOFFICIAL COPY

EXHIBIT "A" COOK COUNTY, ILLINOIS

Tract 51. - 3965 W Grand/Pulaski, Chicago, COOK, WIC 212-1544-4908

Tax Parcel # 16-02-123-001
16-02-123-002
16-02-123-003

Parcel 1

Lots 1, 2 and 3 in Block 2 in Thomas J. Diven's Subdivision of Blocks 7 to 11 in Freer's Subdivision in the West 1/2 of the NW 1/4 of Section 2, Township 39 North, Range 13 East of the Third Principal Meridian in Cook County, Illinois which property has net frontage of 143 feet on Pulaski Road and 112 feet on Grand Avenue.

Parcel 2

Lots 4 and 5 in Block 2 in Thomas J. Divens Subdivision of Blocks 7 to 11 in Freer's Subdivision in the West half of the North West quarter of Section 2, Township 39 North, Range 13 East of the Third Principal Meridian, in Cook County, Illinois,

together with all easements, rights, privileges and appurtenances thereunto and all buildings, land improvements and personal property thereon and all of Grantor's right, title and interest (if any) in all public ways adjoining the premises.

185599320

UNOFFICIAL COPY

EXHIBIT "A" COOK COUNTY, ILLINOIS

Tract 52. - 1549 W Roosevelt/Ashland, Chicago, COOK, WIC 212-1544-6002

Tax Parcel # 17-20-100-046

Parcel 1

The South 20.0 feet of the North 62.0 feet of Lot 24 (except the West 12.50 feet thereof), together with the South 20.0 feet of the North 62.0 feet of the West 8.415 feet of Lot 23 in Block No. 4 in Samson & Greene's Addition to Chicago, a Subdivision of the Northwest 1/4 of Section 20, Township 39 North, Range 14, East of the Third Principal Meridian, in Cook County, Illinois,

Parcel 2

Lots 17 through 24 (except the North 42 feet of said lots conveyed to the City of Chicago and except the west 12½ feet of Lot 24 taken for Ashland Avenue), in Block No. 4 in Samson & Greene's Addition to Chicago, a Subdivision of the Northwest 1/4 of Section 20, Township 39 North, Range 14, East of the Third Principal Meridian, excepting from the above described premises the south 20.0 feet of the north 62.0 feet of Lot 24 (except the West 12.50 feet thereof) together with the south 20.0 feet of the North 62.0 feet of the West 8.415 feet of Lot 23 in Block 4 aforesaid, in Cook County, Illinois,

together with all easements, rights, privileges and appurtenances thereunto and all buildings, land improvements and personal property thereon and all of Grantor's right, title and interest (if any) in all public ways adjoining the premises.

98599320

UNOFFICIAL COPY

EXHIBIT "A" COOK COUNTY, ILLINOIS

Tract 53. - 2758 N Cicero/Diversey, Chicago, COOK, WIC 212-1544-6507
Tax Parcel # 13-28-403-042

Parcel 1

Lot Five (5) in Block One (1) in Edward F. Kennedy's Resubdivision of the East Half (1/2) of the South East Quarter (1/4) of Section 28, Township 40 North, Range 13, East of the Third Principal Meridian.

Parcel 2

Lots 1, 2, 3, and 4 in Block 1 in Edward F. Kennedy's Resubdivision of the East half of the South East quarter of Section 28, Township 40 North, Range 13, East of the Third Principal Meridian, in Cook County, Illinois.

together with all easements, rights, privileges and appurtenances thereunto, all buildings, land improvements and personal property thereon and all of Grantor's right, title and interest (if any) in all public ways adjoining the premises.

98599320

UNOFFICIAL COPY

EXHIBIT "A" COOK COUNTY, ILLINOIS

Tract 54. - 2013 N Laramie/Grand, Chicago, COOK, WIC 212-1544-6903
Tax Parcel # 13-33-223-048

Parcel 1

Lot 20 in Block 5 in Moran's Subdivision of parts of Lots four (4) and seven (7) in the County Clerk's Division of the East Three Quarters (3/4) of Section 33, Township 40 North, Range 13, East of the Third Principal Meridian,

Parcel 2

Lots Twenty-three (23) and Twenty-four (24) in Block Five (5) in Moran's Subdivision of parts of Lots 4 and 7 (four and seven) in the County Clerk's Division of the East three quarters (3/4) of Section 33, Township 40 North, Range 13, East of the Third Principal Meridian, except the East two and seventy five one hundredths (2.75) acres of said Lot four (4),

Parcel 3

Lots 21 and 22 in Block 5 in Moran's Subdivision of Parts of Lots 4 and 7 in the County Clerk's Division of the East three-quarters (3/4) of Section 33, Township 40 North, Range 13, East of the Third Principal Meridian,

Parcel 4

THAT PART OF LOTS 23 AND 24 IN BLOCK 5 OF MORAN'S SUBDIVISION OF PART OF LOTS 4 AND 7 IN COUNTY CLERK'S DIVISION OF THE EAST THREE-QUARTERS (E. 3/4) OF SECTION 33, TOWNSHIP 40 NORTH, RANGE 13 EAST OF THE THIRD PRINCIPAL MERIDIAN DESCRIBED AS FOLLOWS:

BEGINNING AT THE SOUTHWEST CORNER OF SAID LOT 24, THENCE EASTERLY ALONG THE SOUTH LINES OF SAID LOTS 24 AND 23 A DISTANCE OF THIRTY-TWO FEET (32 FT.); THENCE NORTHWESTERLY IN A STRAIGHT LINE TO A POINT ON THE WEST LINE OF SAID LOT 24, SAID POINT BEING 7 FEET NORTH OF THE SOUTHWEST CORNER OF SAID LOT 24, THENCE SOUTH ALONG THE WEST LINE OF SAID LOT 24 A DISTANCE OF 7 FEET TO THE POINT OF BEGINNING, IN COOK COUNTY, ILLINOIS.

together with all easements, rights, privileges and appurtenances thereto, all buildings, land improvements and personal property thereon, and all of Grantor's right, title and interest (if any) in all public ways adjoining the premises;

98599320

UNOFFICIAL COPY

EXHIBIT "A" COOK COUNTY, ILLINOIS

Tract 55. - 6346 N Clark at Devon, Chicago, COOK, WIC 212-1544-7802

Tax Parcel # 14-06-204-012
14-06-204-013
14-06-204-014

Parcel 1

Lots 1, 2 and 3 in Block 1 in Columbian Land Association Addition to High Ridge in the Northeast quarter of Section 6, Township 40 North, Range 14, East of the Third Principal Meridian in Cook County, Illinois.

Parcel 2

Lots 4 and 5 in Block 1 in Subdivision by the Columbian Land Association of Lot 1 in Block 1 in High Ridge, a Subdivision in the North Half of the North East Quarter of Section 6, Township 40 North, Range 14, East of the Third Principal Meridian,

ALSO LEGALLY DESCRIBED AS

Lots 4 and 5 in the Subdivision by the Columbian Land Association of Original Lot 1 in Block 1 in High Ridge Subdivision in the North East Quarter of Section 6, Township 40 North, Range 14, East of the Third Principal Meridian in Cook County Illinois;

98599320

UNOFFICIAL COPY

EXHIBIT "A" COOK COUNTY, ILLINOIS

Tract 56, - 4001 N Irving Park/ Laromy, Chicago, COOK, WIC 212-1544-8008

Tax Parcel # 13-16-424-025

13-16-424-026

13-16-424-027

13-16-424-028

Lot 19 in Block 3 in the Subdivision of the West quarter of Lots 11 and 12 in School Trustees' Subdivision of Section 16, Township 40 North, Range 13, East of the Third Principal Meridian in Cook County, Illinois.

Property of Cook County Clerk's Office

18599320

UNOFFICIAL COPY

EXHIBIT "A" COOK COUNTY, ILLINOIS

Tract 57. - 8702 S Stony Island, Chicago, COOK, WIC 212-1544-8305

Tax Parcel # 25-02-208-019

25-02-208-020

Lots 1, 2, 3, 4 and 5 in Block 6 in First Addition to Calumet Gateway being a resubdivision of part of the Calumet and Chicago Canal and Dock Companies subdivision of the Northeast 1/4 of Section 2, Township 37 North, Range 14, East of the Third Principal Meridian, in Cook County, Illinois.

Property of Cook County Clerk's Office

98599320

UNOFFICIAL COPY

EXHIBIT "A" COOK COUNTY, ILLINOIS

Tract 58. - 3951 W Fullerton/ Pulaski, Chicago, COOK, WIC 212-1544-8404
Tax Parcel # 13-35-100-030

Parcel 1

Lots 9 and 10 in Block 2 in C. Billings' Subdivision of the North 13 acres (except railroad) of the West half of the West half of the North West Quarter of Section 35, Township 40 North, Range 13 East of the Third Principal Meridian, in Cook County, Illinois.

Together with all easements, rights, privileges and appurtenances thereto, all buildings, land improvements and personal property thereon, and all of Grantor's right, title and interest (if any) in all public ways adjoining the premises.

Parcel 2

Lots 7 and 8 in Block 2, in C. Billings' Subdivision of the North 13 acres (except Railroad) of the West half of the West half of the North West Quarter of Section 35, Township 40 North, Range 13, East of the Third Principal Meridian, in Cook County, Illinois.

98599320

UNOFFICIAL COPY

EXHIBIT "A" COOK COUNTY, ILLINOIS

Tract 59. - 1160 W Van Buren/ Racine, Chicago, COOK, WIC 212-1544-8503
Tax Parcel # 17-17-223-027

Parcel 1

Lots 12 and 13 in Wright's Subdivision of the West 1/2 of Block 24 in Canal Trustee's Subdivision of the West 1/2 of the West 1/2 of the Northeast 1/4 of Section 17, Township 39 North, Range 14 East of the Third Principal Meridian in Cook County, Illinois.

Parcel 2

Lots 14, 15 and 16 of the West half of Block 24 of the Canal Trustees' Subdivision of the West half, and the West half of the Northeast quarter of Section 17, Township 39 North, Range 14, East of the Third Principal Meridian.

98599320

UNOFFICIAL COPY

EXHIBIT "A" COOK COUNTY, ILLINOIS

Tract 60. - 6001 W Fullerton/ Austin, Chicago, COOK, WIC 212-1544-8701
Tax Parcel # 13-32-107-040

Parcel 1

Lots 1, 2, 3 and 4 (except the North 17 feet thereof) in Block 1 in Grand Avenue Estates, a Subdivision of the East quarter of the Northwest quarter of Section 32, Town 40 North, Range 13, East of the Third Principal Meridian, except the South 466 feet thereof according to plat filed in Registrar's Office as Document No. 40221 all in Cook County, Illinois.

Together with all easements, right and appurtenances thereto, all buildings and improvements now located thereon, and all of Seller's right, title and interest in all public ways adjoining the same (herein with the land collectively called "Premises").

Parcel 2

Lots 5 and 6 (except the North 17 feet thereof) in Block 1 in Grand Avenue Estates, a Subdivision of the East quarter of the Northwest quarter of Section 32, Town 40 North, Range 13, East of the Third Principal Meridian, except the South 466 feet thereof according to plat filed in Registrar's Office as Document No. 40221, all in Cook County, Illinois.

Together with all easements, rights and appurtenances thereto, all buildings and improvements now located thereon, and all of Seller's right, title and interest in all public ways adjoining the same (herein with the land, collectively called "Premises").

98599320

UNOFFICIAL COPY

EXHIBIT "A" COOK COUNTY, ILLINOIS

Tract 61. - 2003 N Pulaski/ Armitage, Chicago, COOK, WIC 212-1544-9006
Tax Parcel # 13-35-123-080

Parcel 1

Lot 63 in Price and Moss' Subdivision of the South West quarter of the North West quarter of Section 35, Township 40 North, Range 13, East of the Third Principal Meridian,

together with all easements, rights, privileges and appurtenances thereto, all buildings, land improvements and personal property thereon, and all of Grantor's right, title and interest (if any) in all public ways adjoining the premises;

Parcel 2

Lots 61 and 62 in Price and Moss' Subdivision of the South West quarter of the North West quarter of Section 35, Township 40 North, Range 13, East of the Third Principal Meridian,

together with all easements, rights, privileges and appurtenances thereto, all buildings, land improvements and personal property thereon, and all of Grantor's right, title and interest (if any) in all public ways adjoining the premises;

Parcel 3

Lot 60 in Price and Moss' Subdivision of the South West quarter of the North West quarter of Section 35, Township 40 North, Range 13, East of the Third Principal Meridian,

together with all easements, rights, privileges and appurtenances thereto, all buildings, land improvements and personal property thereon, and all of Grantor's right, title and interest (if any) in all public ways adjoining the premises;

UNOFFICIAL COPY

EXHIBIT "A" COOK COUNTY, ILLINOIS

Tract 62. - 2801 N Western/ Diversey, Chicago, COOK, WIC 212-1544-9204
Tax Parcel # 14-30-117-038

Lots 24 through 28 inclusive (except that part of Lot 24 taken for widening Western Avenue) in Block 8 in Clybourn Avenue Addition to Lakeview and Chicago, a Subdivision in the Northwest Quarter of Section 30, Township 40 North, Range 14, East of the Third Principal Meridian in Cook County, Illinois,

together with all easements, rights, privileges and appurtenances thereto, all buildings, land improvements and personal property thereon, and all of Grantor's right, title and interest (if any) in all public ways adjoining the premises;

Property of Cook County Clerk's Office

18599320

UNOFFICIAL COPY

EXHIBIT "A" COOK COUNTY, ILLINOIS

Tract 63. - 3552 N Ashland and Addison, Chicago, COOK. WIC 212-1544-9907

Tax Parcel # 14-19-408-023
14-19-408-024
14-19-408-025
14-19-408-026
14-19-408-027
14-19-408-028

Parcel 1: Lots 12 and 13 (excepting from said lots that part taken for the widening of West 12th Street and that part thereof taken and used for alley) in De Stabile's Subdivision of the North 4 acres of Lot 1 and all of Lot 9 of Ogden's Subdivision of the east half of the northeast quarter of section 24, Township 39 North, Range 13, East of the Third Principal Meridian, in Cook County, Illinois.

Parcel 2: Lots 23 to 28 inclusive in Block 2 in Webster's Subdivision of Outlots 3 and 4 in Block 45 of Canal Trustees Subdivision in the west half of the southwest quarter of Section 21, Township 39 North, Range 14, east of the Third Principal Meridian in Cook County, Illinois.

Parcel 3: Lots 61 to 65 both inclusive (except that part of Lot 65 aforesaid lying West of a line 50 feet East of and parallel with the West line of Section 2, Township 38 North, Range 13 East of the Third Principal Meridian taken for widening of Crawford now Pulaski Road) in Berman and Wessel's Subdivision of Block 7 in James Gillett's Subdivision of West 1/2 of South West 1/4 of Section 2, Township 38 North, Range 13 East of the Third Principal Meridian, in Cook County, Illinois,

Parcel 4: Lot 3 (except that part lying within East 50 feet Section 19) inclusive in block 1, L. Turners Resubdivision of Blocks 1 to 6 inclusive in L. Turners Subdivision of the North East quarter of the East half of the South East quarter of Section 19, Township 40 North, Range 14, East of the Third Principal Meridian,

98599320

UNOFFICIAL COPY

EXHIBIT "A" COOK COUNTY, ILLINOIS

Tract 63 - 3552 N Ashland and Addison, Chicago, COOK, WIC 212-1544-9907 (Cont.)

Parcel 5: Lot 4 (except that part lying within East 50 feet Section 19) inclusive in block 1, L. Turners Resubdivision of blocks 1 to 6 inclusive in L. Turners Subdivision of the North East quarter of the East half of the South East quarter of Section 19, Township 40 North, Range 14, East of the Third Principal Meridian,

Parcel 6: Lots 5, 6 and 7 (except that part lying within East 50 feet Section 19) inclusive in block 1, L. Turners Resubdivision of blocks 1 to 6 inclusive in L. Turners Subdivision of the North East quarter of the East half of the South East quarter of Section 19, Township 40 North, Range 14, East of the Third Principal Meridian,

Parcel 7: Lots 1 and 2 (except that part lying within East 50 feet Section 19) inclusive in block 1, L. Turners Resubdivision of blocks 1 to 6 inclusive in L. Turners Subdivision of the North East quarter of the East half of the South East quarter of Section 19, Township 40 North, Range 14, East of the Third Principal Meridian,

together with all easements, rights, privileges and appurtenances thereto, all buildings, land improvements and personal property thereon, and all of Grantor's right, title and interest (if any) in all public ways adjoining the premises.

14-19-408 023
024
025
026
027
028

98599320

UNOFFICIAL COPY

EXHIBIT "A" COOK COUNTY, ILLINOIS

Tract 64. - 1741 S Ruble and 18th St. Chicago. COOK. WIC 212-1545-1002

Tax Parcel # 17-21-304-061

PARCEL #1: Lots 12 and 13 (excepting from said lots that part taken for the widening of West 12th Street and that part thereof taken and used for alley) in De Stabile's Subdivision of the North 4 acres of Lot 1 and all of Lot 9 of Ogden's Subdivision of the east half of the northeast quarter of section 24, Township 39 North, Range 13, East of the Third Principal Meridian, in Cook County, Illinois.

PARCEL #2: Lots 23 to 28 inclusive in Block 2 in Webster's Subdivision of Outlots 3 and 4 in Block 45 of Canal Trustees Subdivision in the west half of the southwest quarter of Section 21, Township 39 North, Range 14, east of the Third Principal Meridian in Cook County, Illinois.

PARCEL #3: Lots 61 to 65 both inclusive (except that part of Lot 65 aforesaid lying West of a line 50 feet East of and parallel with the West line of Section 2, Township 38 North, Range 13 East of the Third Principal Meridian taken for widening of Crawford now Pulaski Road) in Berman and Wessel's Subdivision of Block 7 in James Gillett's Subdivision of West 1/2 of South West 1/4 of Section 2, Township 38 North, Range 13 East of the Third Principal Meridian, in Cook County, Illinois,

98599320

UNOFFICIAL COPY

EXHIBIT "A" COOK COUNTY, ILLINOIS

Tract 65. - 5545 W Diversey and Central, Chicago, COOK. WIC 212-1545-1200
Tax Parcel # 13-28-300-058

Parcel 1

Lots 21 and 22 in Resubdivision of Block 8 in Wrightwood Avenue Addition to Chicago, being a subdivision of the northwest quarter (1/4) of the southwest quarter (1/4) of section 28, Township 40 North Range 13 East of the Third Principal Meridian, all in Cook County, Illinois, which property has net useable dimensions (exclusive of radii or right-of-ways) of fifty (50) feet frontage on Diversey by 125.24 feet deep.

together with all easements, rights, privileges and appurtenances there-
to, all buildings, land improvements and personal property thereon and
all of Grantor's right, title and interest (if any) in all public ways
adjoining the premises.

Parcel 2

Lots 19 and 20 in the Resubdivision of Block 8 in Wrightwood Avenue Addition to Chicago, being a subdivision of the north-
west quarter (1/4) of the southwest quarter (1/4) of Section
28, Township 40 North Range 13 East of the Third Principal
Meridian, all in Cook County, Illinois, which property has
net dimensions (exclusive of radii or right-of-ways) of Fifty
(50) feet fronting on Diversey by 125.24 feet deep.

together with all easements, rights, privileges and appurtenances there-
to, all buildings, land improvements and personal property thereon and
all of Grantor's right, title and interest (if any) in all public ways
adjoining the premises.

Parcel 3

Lots 23 and 24 in the Resubdivision of Block 8 in Wrightwood Avenue Addition to Chicago, being a subdivision of the north-
west quarter (1/4) of the southwest quarter (1/4) of Section
28, Township 40 North Range 13 East of the Third Principal
Meridian, all in Cook County, Illinois, which property has
net dimensions (exclusive of radii or right-of-ways) of 51.46
feet fronting on Diversey, by 125.24 feet fronting on Central

together with all easements, rights, privileges and appurtenances there
to, all buildings, land improvements and personal property thereon and
all of Grantor's right, title and interest (if any) in all public ways
adjoining the premises. A-66

98599320

UNOFFICIAL COPY

EXHIBIT "A" COOK COUNTY, ILLINOIS

Tract 66, - 1201 N Central and Division, Chicago, COOK, WIC 212-1545-1408
Tax Parcel # 16-04-129-020

Lot 10 (except the North 30 feet thereof) and Lots 11 and 12 in Block 7 in Channing M. Coleman's Addition to Austin said Addition being a Subdivision of the West 26.82/100 acres of the South Half of the Northwest Quarter of Section 4, Township 39 North, Range 13, East of the Third Principal Meridian in Cook County, Illinois

Property of Cook County Clerk's Office

98599320

UNOFFICIAL COPY

EXHIBIT "A" COOK COUNTY, ILLINOIS

Tract 67. - 2401 W Roosevelt at Western. Chicago. COOK. WIC 212-1545-2109
Tax Parcel # 16-24-205-072

Parcel 1

Lots 12 and 13 (excepting from said lots that part taken for the widening of West 12th Street and that part thereof taken and used for alley) in De Stabile's subdivision of the North 4 acres of Lot 1 and all of Lot 9 of Ogden's Subdivision of the east half of the northeast quarter of section 24, Township 39 North, Range 13, East of the Third Principal Meridian, in Cook County, Illinois.

Parcel 2

Lots 23 and 28 inclusive in Block 2 in Webster's Subdivision of Outlots 3 and 4 in Block 45 of Canal Trustees Subdivision in the west half of the southwest quarter of Section 21, Township 39 North, Range 14, east of the Third Principal Meridian in Cook County, Illinois.

Parcel 3

Lots 61 to 65 both inclusive (except that part of Lot 65 aforesaid lying West of a line 50 feet East of and parallel with the West line of Section 2, Township 38 North, Range 13 East of the Third Principal Meridian taken for widening of Crawford now Pulaski Road) in Berman and Wessel's Subdivision of Block 7 in James Gillett's Subdivision of West 1/2 of South West 1/4 of Section 2, Township 38 North, Range 13 East of the Third Principal Meridian, in Cook County, Illinois.

Parcel 4

Lot 14 (except from said Lots that part taken for widening West 12th Street and except that part of said lots taken or used for alley) in DeStables' Subdivision of the North 4 acres of Lot 1 and all of Lot 9 in Ogden's Subdivision of the East Half of the Northeast Quarter of Section 24, Township 39 North, Range 13 East of the Third Principal Meridian, in Cook County, Illinois;

AND

Lots 15 and 16 (except the South 90 feet thereof and except that part thereof taken for widening West 12th Street and except that part of Lot 16 taken for widening Western Avenue) in DeStables' Subdivision of the North 4 acres of Lot 1 and all of Lot 9 in Ogden's Subdivision of the East half of the Northeast quarter of Section 24, Township 39 North, Range 13 East of the Third Principal Meridian, In Cook County, Illinois,

UNOFFICIAL COPY

EXHIBIT "A" COOK COUNTY, ILLINOIS

Tract 68. - 5201 W Addison & Larromy, Chicago, COOK, WIC 212-1545-2505

Tax Parcel # 13-21-303-038

Parcel 1

THE EAST 31 FEET OF LOT 3 IN BLOCK 1 IN HIELD AND MARTIN'S SUB-DIVISION OF THE EAST $\frac{1}{2}$ OF THE NORTH EAST $\frac{1}{4}$ OF THE SOUTH WEST $\frac{1}{2}$ OF SECTION 21, TOWNSHIP 40 NORTH, RANGE 13 EAST OF THE THIRD PRINCIPAL MERIDIAN, IN COOK COUNTY, ILLINOIS

together with all easements, rights, privileges and appurtenances thereto all buildings, land improvements and personal property thereon, and all of Grantor's right, title and interest (if any) in all public ways adjoining the Premises;

Parcel 2

The West one half of Lot 2 in Block one in Hield and Martin's subdivision of the east one half (1/2) of the Northeast quarter (1/4) of the southwest quarter (1/4) of Section 21, Township 40 North, Range 13, East of the Third Principal Meridian in Cook County, Illinois,

together with all easements, rights, privileges and appurtenances thereto, all buildings, land improvements and personal property thereon and all of Grantor's right, title and interest (if any) in all public ways adjoining the premises.

Parcel 3

The east one half (1/2) of Lot 2 in Block one in Hield and Martin's Subdivision of the east one half (1/2) of the northeast one quarter (1/4) of the southwest one quarter (1/4) of Section 21, Township 40 North, Range 13 East of the Third Principal Meridian in Cook County, Illinois,

together with all easements, rights, privileges and appurtenances thereto, all buildings, land improvements and personal property thereon and all of Grantor's right, title and interest (if any) in all public ways adjoining the premises.

Parcel 4

Lot 1 in Block 1 in Hield & Martins Subdivision of the East half of the North East quarter of the South West quarter of Section 21, Township 40 North, Range 13, East of the Third Principal Meridian, in Cook County, Illinois.

UNOFFICIAL COPY

EXHIBIT "A" COOK COUNTY, ILLINOIS

Tract 69. - 9500 S Martin Luther King Dr, Chicago, COOK, WIC 212-1545-2802

Tax Parcel # 25-10-105-006
25-10-105-007
25-10-105-008
25-10-105-009
25-10-105-010

Parcel 1

Lot Five (5) in Block One (1) in Second Roseland Heights Subdivision of the East Two Thirds (2/3) of the Northwest Quarter (1/4) of Section 10, Town 37 North, Range 14, East of the Third Principal Meridian.

Parcel 2

Lots 1, 2, 3 and 4 in Block one (1) in Second Roseland Heights Subdivision of the East 2/3 of the Northwest 1/4 of Section 10, Township 37 North, Range 14, East of the Third Principal Meridian

98599320

UNOFFICIAL COPY

EXHIBIT "A" COOK COUNTY, ILLINOIS

Tract 70. - 1160 W Diversey Ave, Chicago, COOK, WIC 212-1545-2901

Tax Parcel # 14-29-227-022
14-29-227-023
14-29-227-024
14-29-227-025

PARCEL 1:
LOTS 71 THROUGH 73 INCLUSIVE IN ALBERT WISNER'S SUBDIVISION OF BLOCKS 1 AND 2 OF THE WEST HALF OF OUT LOT 7 IN CANAL TRUSTEES' SUBDIVISION OF THE EAST HALF OF SECTION 29, TOWNSHIP 40 NORTH, RANGE 14, EAST OF THE THIRD PRINCIPAL MERIDIAN,

PARCEL 2:
LOT 74 IN ALBERT WISNER'S SUBDIVISION AFORESAID,

PARCEL 3:
LOT 75 AND THE WEST 1 FOOT OF LOT 76 IN ALBERT WISNER'S SUBDIVISION AFORESAID,

PARCEL 4:
LOT 76 (EXCEPT THE WEST 1 FOOT THEREOF) AND THE WEST 1 FOOT OF LOT 77 IN ALBERT WISNER'S SUBDIVISION AFORESAID, ALL IN COOK COUNTY, ILLINOIS.

98599320

UNOFFICIAL COPY

EXHIBIT "A" COOK COUNTY, ILLINOIS

Tract 71. - 4647 S Pulaski at 47th, Chicago, COOK, W/C 212-1545-3206
Tax Parcel # 19-02-309-044

Lots 61 to 65 both inclusive (except that part of Lot 65, aforesaid, lying West of a line 50 feet East of and parallel with the West line of Section 2, Township 38 North, Range 13, East of the Third Principal Meridian taken for widening of Crawford now Pulaski Road) in Berman and Wessel's Subdivision of Block 7 in James Gillett's Subdivision of the West half of the South West quarter of Section 2, Township 38 North, Range 13, East of the Third Principal Meridian, in Cook County, Illinois.

Property of Cook County Clerk's Office

98599320

UNOFFICIAL COPY

EXHIBIT "A" COOK COUNTY, ILLINOIS

Tract 72. - 2801 W Fullerton, Chicago, COOK, WIC 212-1545-3305
Tax Parcel # 13-36-103-045

Lots 1 to 5 in Block 4 in Snowhooks Subdivision in the North
half of Section 36, Township 40 North, Range 13, East of the
Third Principal Meridian, in Cook County, Illinois

Property of Cook County Clerk's Office

18599320

UNOFFICIAL COPY

EXHIBIT "A" COOK COUNTY, ILLINOIS

Tract 73. - 11100 S Corliss (111th at I-94), Chicago, COOK, WIC 212-1545-3800
Tax Parcel # 25-23-101-012

Lot 19 in Pullman Industrial Park, being a Subdivision of part of the Northeast 1/4 of Section 22 and part of the Northwest Fractional 1/4 of Section 23, North of the Indian Boundary Line, in Township 37 North, Range 14, East of the Third Principal Meridian, in Cook County, Illinois.

Property of Cook County Clerk's Office

985993320

UNOFFICIAL COPY

EXHIBIT "A" COOK COUNTY, ILLINOIS

Tract 74. - 1150 N Cicero, Chicago, COOK, WIC 212-1545-4303
Tax Parcel # 16-04-405-043

Lots 1 through 10 inclusive in Block 1 in Rood's Subdivision of the Northeast Quarter of the Northeast Quarter of the Southeast Quarter of Section 4, Township 39 North, Range 13, East of the Third Principal Meridian, in Cook County, Illinois.

Property of Cook County Clerk's Office

985993320

UNOFFICIAL COPY

EXHIBIT "A" COOK COUNTY, ILLINOIS

Tract 75. - 5150 W Chicago, Chicago, COOK. WIC 212-1545-4402

Tax Parcel # 16-04-423-040

LOTS 23 TO 27 IN BLOCK 3 IN HOGENSON AND SCHMIDT'S ADDITION TO LINDEN PARK
A SUBDIVISION OF THE WEST HALF OF THE SOUTHWEST QUARTER OF THE SOUTHEAST
QUARTER OF SECTION 4, TOWNSHIP 39 NORTH, RANGE 13 EAST OF THE THIRD
PRINCIPAL MERIDIAN, IN COOK COUNTY, ILLINOIS

Property of Cook County Clerk's Office

48599320

UNOFFICIAL COPY

EXHIBIT "A" COOK COUNTY, ILLINOIS

Tract 76. - 350 W Chicago, Chicago, COOK, WIC 212-1545-4501

Tax Parcel # 17-04-436-051
17-04-436-052
17-04-436-053
17-04-436-054

The East half of Lot 6 and all of Lots 7 and 8 in Block 36 in Johnston, Roberts and Storr's Addition to Chicago, a Subdivision in the West half of South East quarter of Section 4, Township 39 North, Range 14 East of The Third Principal Meridian, in Cook County, Illinois.

Property of Cook County Clerk's Office

98599320

UNOFFICIAL COPY

EXHIBIT "A" COOK COUNTY, ILLINOIS

Tract 77. - 11501 S Halsted, Chicago, COOK, WIC 212-1545-5003
Tax Parcel # 25-21-300-029

Lots 46, 47, 48 and the North Half of Lot 49 (except that part lying West of a line 50 feet East of and parallel with the West line of Section 21) in Sharpshooter's Park subdivision of part of Sharpshooter's Park, said park being a subdivision of the West Half of the South West Quarter of Section 21, Township 37 North, Range 14, East of the Third Principal Meridian, according to the map recorded November 4, 1883 in Book 18 of Plats, page 52, in Cook County, Illinois.

Property of Cook County Clerk's Office

98599320

UNOFFICIAL COPY

EXHIBIT "A" COOK COUNTY, ILLINOIS

Tract 78. - 2941 E 83 St, Chicago, COOK, WIC 212-1545-6407
Tax Parcel # 21-31-403-003

Lots one, two, three, four, and five in block six in the Circuit Court partition of the south east quarter of section thirty-one, Township thirty-eight North, Range fifteen East of the Third Principal Meridian, in Cook County, Illinois. Plus all that part East of Lot one and two to the Illinois Central Railroad South of 83rd Street and North of Commercial Avenue, in Cook County, Illinois,

together with all easements, rights, privileges and appurtenances thereto, all buildings, and improvements and personal property thereon, and all of Grantor's right, title, and interest (if any) in all public ways adjoining the premises;

UNOFFICIAL COPY

EXHIBIT "A" COOK COUNTY, ILLINOIS

Tract 79. - 801 W Garfield Blvd. Chicago, COOK, WIC 212-1545-6902
Tax Parcel # 20-17-207-027

Lots 1 through 10 in Block 1 in Eames' Subdivision of the Northeast Quarter of the Northeast Quarter of Section 17, Township 38 North, Range 14 East of the Third Principal Meridian.

Property of Cook County Clerk's Office

98599320

UNOFFICIAL COPY

EXHIBIT "A" COOK COUNTY, ILLINOIS

Tract 80. - 8659 S State, Chicago, COOK, WIC 212-1545-8007
Tax Parcel # 20-34-318-062

Parcel 1

Lots Sixty-nine (69), Seventy (70) and Seventy-one (71) in the Superior Court Commissioner's Partition in the South West Quarter (S.W. 1/4) of the South West Quarter (S.W. 1/4) of Section Thirty-four (34), Township Thirty-eight (38) North, Range Fourteen (14) East of the Third Principal Meridian.

Parcel 2

Lots Seventy-two (72) and Seventy-three (73) in the Superior Court Commissioner's Partition in the South West Quarter (S.W. 1/4) of the South West Quarter (S.W. 1/4) of Section Thirty-four (34), Township Thirty-eight (38) North, Range Fourteen (14) East of the Third Principal Meridian.

98599320

UNOFFICIAL COPY

EXHIBIT "A" COOK COUNTY, ILLINOIS

Tract 81. - 5701 N Broadway/Hollywood, Chicago, COOK, WIC 212-1545-8205
Tax Parcel # 14-05-404-009

Lots 15, 16 and the South 25 feet of Lot 17 in Block 4 in Cochran's Addition to Edgewater, said Addition being a Subdivision of the South 1,946 feet of the West 1,320 feet of the East Fractional Half of Section 5, Township 40 North, Range 14 East of the Third Principal Meridian, in Cook County, Illinois

Property of Cook County Clerk's Office

18599320

UNOFFICIAL COPY

EXHIBIT "A" COOK COUNTY, ILLINOIS

Tract 82. - 7902 S Ashland Ave, Chicago, COOK, WIC 212-1545-8304

Tax Parcel # 20-31-207-021

20-31-207-022

Lots 1, 2, 3, 4 and 5 in Block 1 in Auburn Heights, a subdivision of the east 1/2 of the north east 1/4 of Section 31, Township 38 North Range 14 East of the Third Principal Meridian, (Except that part thereof taken or used or conveyed to the City of Chicago for the widening of Ashland Avenue), in Cook County, Illinois.

together with all rights, privileges and appurtenances thereto and all buildings and land improvements thereon; but subject to all easements, rights-of-way, reservations, restrictions and encumbrances of record, to any existing tenancies, to all zoning laws and ordinances, and to any state of facts an accurate survey or inspection of the premises would show.

Property of Cook County Clerk's Office

98599320

UNOFFICIAL COPY

EXHIBIT "A" COOK COUNTY, ILLINOIS

Tract 83. - 130 W North St. Chicago, COOK, WIC 212-1545-8601
Tax Parcel # 14-33-424-016

That part of Lot 5 and the vacated alley lying east of and adjoining said Lot 5 in Rehm's Lincoln Park Addition to Chicago, a subdivision in the southeast quarter of the southeast quarter of Section 33, Township 40 North, Range 14 East of the Third Principal Meridian, described as follows:

Beginning at the point of intersection of the north line of West North Avenue with the east line of North La Salle Street as widened, thence north along the east line of North La Salle Street 100 feet; thence east on a line parallel with the north line of West North Avenue 100 feet; thence south on a line parallel with the east line of North La Salle Street to the north line of West North Avenue; thence west along the north line of West North Avenue to the place of beginning, (Excepting therefrom that part described as follows: Beginning at the intersection of the north line of West North Avenue and the east line of LaSalle Street as widened, thence north along said east line 12.0 feet; thence east parallel with the north line of West North Avenue, 60.0 feet; thence southeasterly to a point 100.0 feet east of the east line of LaSalle Street, as widened, and 4.61 feet North of the north line of West North Avenue; thence South parallel with the east line of LaSalle Street, 4.61 feet to the north line of West North Avenue; thence west along said north line, 100.0 feet to the point of beginning, in Cook County, Illinois.

UNOFFICIAL COPY

EXHIBIT "A" COOK COUNTY, ILLINOIS

Tract 84. - 505 N Ashland, Chicago, COOK, WIC 212-1545-8700

Tax Parcel # 17-08-121-029
17-08-121-030
17-08-121-031

PARCEL I

Lot 23 (except the West 17 feet thereof) and all of Lot 24, all in the subdivision of Block 15 in George Bickerdike's Addition to Chicago, being a subdivision in the West half of the North West quarter of Section 8, Township 39 North, Range 14, East of the Third Principal Meridian, in Cook County, Illinois.

PARCEL II

Lots 25 to 28, inclusive and Lot 29, (except the East 5 feet thereof), all in the subdivision of Block 15 in George Bickerdike's Addition to Chicago, being a subdivision in the West half of the North West quarter of Section 8, Township 39 North, Range 14, East of the Third Principal Meridian, in Cook County, Illinois.

98599320

A-85

A-86

UNOFFICIAL COPY

EXHIBIT "A" COOK COUNTY, ILLINOIS

Tract 170. - 7559 S Jeffery/76th, Chicago, COOK, WIC # 212-1544-6804
Tax Parcel # 20-25-400-039

Lot 24 (except the South 5 feet)
in Block 1 in Little and Siddon's subdivision of Block 2
in Carolin's subdivision of the West half of the South East
quarter of Section 25, Township 38 North, Range 14, East of
the Third Principal Meridian, in Cook County, Illinois.

Property of Cook County Clerk's Office

98599320