

UNOFFICIAL COPY

3330995
8772/0139 03 001 Page 1 of 10
1998-07-21 12:18:52
Cook County Recorder 39.00

PREPARED BY:

Name: Mr. David Smith
Southern Division Naval Facilities Engineering Command
Department of the Navy

Address: Commanding Officer
(Mr. David Smith/Code 1841)
SOUTHDIVNAVFACENCOM
PO Box 190010
North Charleston, SC 29419-9010

RETURN TO:

Name: Jeffrey M. Randall
Robbins, Salomon & Patt, Ltd.

Address: 800 Waukegan Road
Suite 200
Glenview, IL 60025

THE ABOVE SPACE FOR RECORDER'S OFFICE

THIS ENVIRONMENTAL NO FURTHER REMEDIATION LETTER MUST BE SUBMITTED BY THE OWNER/OPERATOR WITHIN 45 DAYS OF ITS RECEIPT, TO THE RECORDER OF DEEDS OF COOK COUNTY IN WHICH THE SITE (AS DESCRIBED BELOW) IS LOCATED.

Illinois State EPA Number: 0311025007

LUST Incident No.: 960837

Southern Division Naval Facilities Engineering Command, the owner and operator, whose address is PO Box 190010, North Charleston, South Carolina, has performed investigative and/or remedial activities for the site that can be identified by the following (and depicted on the attached Site Base Map:

1. Legal description or Reference to a Plat Showing the Boundaries and/or site map.
2. Common Address: Navy Caretaker Site Office/Southern Division Naval Facilities Engineering Command/2900 D Avenue/Glenview, IL 60025
3. Real Estate Tax Index/Parcel Index Number: Not applicable. (UIC#: N00275)
4. Site Owner: Southern Division Naval Facilities Engineering Command/Dept. of the Navy
5. Land Use Limitation: Not applicable.
6. See NFR letter for other terms.

Leaking Underground Storage Tank Environmental Notice

BOX 333-CT1

1749804 DZMS

(10)

UNOFFICIAL COPY

Property of Cook County Clerk's Office

PARCEL F051 falls within the area of the following legal description:

Parcel 7: That part of Sections 21, 22, 27 and 28, Township 42 North, Range 12, East of the Third Principal Meridian, described as: commencing at the Northeast corner of the West Half of the Northeast Quarter of said Section 28, having Illinois State Plane Coordinates of 1977518.464 North and 1119645.401 East; Thence South 89° 52' 35" East 142.50 feet; Thence North 00° 07' 37" East 330.00 feet; Thence South 89° 52' 35" East 1188.00 feet to the point of beginning; Thence North 00° 07' 37" East 811.53 feet; Thence South 89° 28' 34" East 125.09 feet; Thence South 00° 31' 26" West 148.40 feet; Thence North 89° 24' 36" East 209.36 feet; Thence South 00° 27' 41" West 414.96 feet; Thence Southwesterly 360.11 feet along the arc of a circle convex Northwesterly with a radius of 455.31 feet (the chord of said arc bears South 42° 44' 01" West 350.79 feet); Thence South 23° 18' 12" West 176.79 feet; thence South 08° 43' 01" East 158.37 feet; Thence South 36° 57' 05" East 35.12 feet; Thence North 81° 27' 26" East 34.73 feet; Thence North 66° 08' 19" East 296.21 feet; Thence North 21° 18' 50" West 100.89 feet; Thence North 66° 53' 57" East 83.91 feet; Thence South 20° 59' 26" East 100.24 feet; Thence North 66° 03' 00" East 167.40 feet; Thence North 23° 25' 45" West 101.07 feet; Thence North 66° 11' 38" East 423.87 feet; Thence South 23° 48' 43" East 538.75 feet; Thence South 66° 05' 35" West 1067.45 feet; Thence North 22° 45' 19" West 450.45 feet; Thence Northeasterly 23.46 feet along the arc of a circle convex Southeasterly with a radius of 45.40 feet (the chord of said arc bears North 15° 10' 50" East 23.20 feet); Thence North 10° 13' 22" West 140.17 feet; Thence North 00° 07' 37" East 215.10 feet to the point of beginning, all in Cook County, Illinois.

PIN: 04-22-302-004
04-27-102-010

UNOFFICIAL COPY

Property of Cook County Clerk's Office

UNOFFICIAL COPY

99630995 Page 3 of 10



ILLINOIS ENVIRONMENTAL PROTECTION AGENCY

1021 North Grand Avenue East, P.O. Box 19276, Springfield, Illinois 62794-9276 Mary A. Gade, Director

CERTIFIED MAIL

Z 363 547 642

April 14, 1998

Commanding Officer
(Mr. David Smith/Code 1841)
Southern Division Naval Facilities Engineering Command
PO Box 190010
North Charleston, SC 29419-9010

Re: LPC #0311025007--Cook County
Glenview/Naval Air Station Glenview
2900 D Avenue
Glenview, IL 60025
LUST Incident No. 960831
Superfund/Tech & LUST

Dear Mr. Smith:

The Illinois Environmental Protection Agency ("Illinois EPA") has reviewed the *Corrective Action Completion Report Parcel F051-Tank VR-51* which has been submitted for the above-referenced LUST incident. This information was dated September 2, 1997, was received by the Agency September 26, 1997, and was prepared by Morrison Knudsen Corporation.

The Corrective Action Completion Report and the Professional Engineer Certification submitted pursuant to 35 Illinois Administrative Code Section 732.300(b)(1) and Section 732.409(b) indicate that the remediation objectives set forth in 35 Illinois Administrative Code Section 732.408 have been met.

Based upon (a) the certification by Robert Hlavacek, a Registered Professional Engineer of Illinois, (b) the certification by Lt. Joseph McConnell/Naval Caretaker Site Office/SOUTH DIV, the owner and operator of the underground storage tank(s), and pursuant to Section 57.10 of the Illinois Environment Protection Act ("Act") (415 ILCS 5/57.10), your request for a no further remediation determination is granted under the conditions and terms specified in this letter.

Issuance of this No Further Remediation Letter (Letter), based on the certification of the Registered Professional Engineer signifies that: (1) all statutory and regulatory corrective action requirements applicable to the occurrence have been complied with; (2) all corrective action concerning the occurrence has been completed; and (3) no further remediation concerning the occurrence is necessary for the protection of human health, safety and the environment. Pursuant

UNOFFICIAL COPY

Property of Cook County Clerk's Office

to Section 57.10(d) of the Act, the No Further Remediation Letter shall apply in favor of the following persons:

1. Lt. Joseph McConnell and/or SOUTHDIV;
2. The owner and operator of the UST(s);
3. Any parent corporation or subsidiary of the owner or operator of the UST(s);
4. Any co-owner or co-operator, either by joint-tenancy, right of survivorship, or any other party sharing a legal relationship with the owner or operator to whom the letter is issued;
5. Any holder of a beneficial interest of a land trust or inter vivos trust, whether revocable or irrevocable;
6. Any mortgagee or trustee of a deed of trust of the owner of the site or any assignee, transferee, or any successor-in-interest of the owner of the site;
7. Any successor-in-interest of such owner or operator;
8. Any transferee of such owner or operator whether the transfer was by sale, bankruptcy proceeding, partition, dissolution of marriage, settlement or adjudication of any civil action, charitable gift, or bequest; or
9. Any heir or devisee of such owner or operator.

This Letter, including all attachments, must be filed as a single instrument with the Office of the Recorder or Registrar of Titles in the County where the above-referenced site is located within 45 days of its receipt. This Letter shall not be effective until officially recorded by the Office of the Recorder or Registrar of Titles of the applicable county in accordance with Illinois law so that it forms a permanent part of the chain of title for the above-referenced property. Within 30 days of the Letter being recorded by the office of the Recorder or Registrar of Titles of the applicable County, a certified copy of this Letter, as recorded, shall be obtained and submitted to the Illinois EPA. For recording purposes, it is recommended that the leaking Underground Storage Tank Environmental Notice attached to this Letter be the first page of the instrument filed.

CONDITIONS AND TERMS OF APPROVAL

LEVEL OF REMEDIATION AND LAND USE LIMITATIONS

1. The remediation objectives for the above-referenced site described in the Leaking Underground Storage Tank Environmental Notice of this Letter were established in accordance with the requirements of the proposed Tiered Approach to Corrective Action Objectives (TACO, 35 Illinois Administrative Code Part 742) rules.

UNOFFICIAL COPY

Property of Cook County Clerk's Office

2. The site described in the attached Leaking Underground Storage Tank Environmental Notice of this Letter shall not be used in a manner that is inconsistent with the following land use limitation: There are no land use limitations.
3. The land use limitation specified in the Letter may be revised if:
 - a) Further investigation or remedial action has been conducted that documents the attainment of objectives appropriate for the new land use; and
 - b) A new Letter is obtained and recorded in accordance with Title XVII of the Act and regulations adopted thereunder.

PREVENTIVE ENGINEERING, AND INSTITUTIONAL CONTROLS

4. Preventive: None.
Engineering: None.
Institutional: This Letter shall be recorded as a permanent part of the chain of title for the site described in the attached Leaking Underground Storage Tank Environmental Notice.
5. Failure to manage the controls in full compliance with the terms of this Letter may result in voidance of this Letter.

OTHER TERMS

6. Any contaminated soil or groundwater that is removed, excavated, or disturbed from the above-referenced site must be handled in accordance with all applicable laws and regulations.
7. Further information regarding this site can be obtained through a written request under the Freedom of Information Act (5 ILCS 140) to:

Illinois Environmental Protection Agency
Attention: Freedom of Information Act Officer
Bureau of Land #24
1001 North Grand Avenue East
Springfield, IL 62702
8. Pursuant to Section 57.10(e) of the Act (415 ILCS 5/57.10(e)), should the Illinois EPA seek to void this Letter, the Illinois EPA shall provide notice to the current title holder and to the owner and/or operator at the last known address. The notice shall specify the cause for the voidance, explain the provisions for appeal, and describe the facts in support of this cause. Specific acts or omissions that may result in the voidance of this Letter

UNOFFICIAL COPY

Property of Cook County Clerk's Office

include, but shall not be limited to:

- a) Any violation of institutional controls or industrial/commercial land use restrictions;
- b) The failure to operate and maintain preventive or engineering controls or to comply with any applicable groundwater monitoring plan;
- c) The disturbance or removal of contamination that has been left in-place in accordance with the Corrective Action Plan or Completion Report;
- d) The Failure to comply with the recording requirements for the Letter;
- e) Obtaining the Letter by fraud or misrepresentation; or
- f) Subsequent discovery of contaminants, not identified as part of the investigative or remedial activities upon which the issuance of the Letter was based, that pose a threat to human health or the environment.


For purposes of appeal, this constitutes the Agency's final decision regarding the above matters. Please see Appendix I for an owner or operator's appeal rights.

Submit the certified copy of this letter, as recorded, to:

Illinois Environmental Protection Agency
 Bureau of Land
 Division of Remediation Management
 Leaking Underground Storage Tank Section
 1001 North Grand Avenue East
 Springfield, Illinois 62702

If you have any questions regarding this correspondence, you may contact the Illinois EPA project manager, Charlene Falco, at 217-785-2891.

Sincerely,



Lawrence W. Eastep, P.E.
 Manager

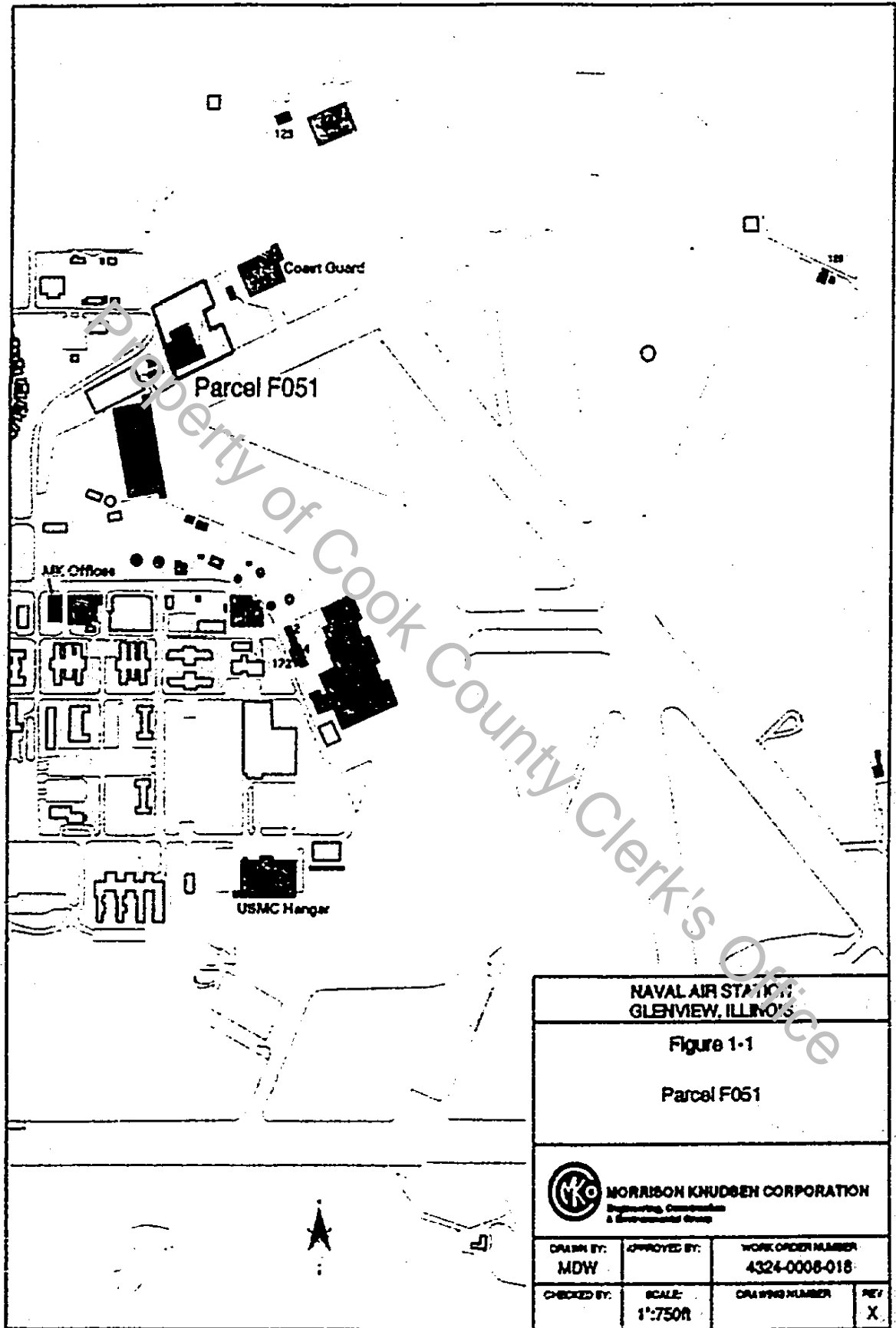
Remedial Project Management Section
 Bureau of Land


Attachments: Leaking Underground Storage Tank Environmental Notice

Appendices: I

UNOFFICIAL COPY

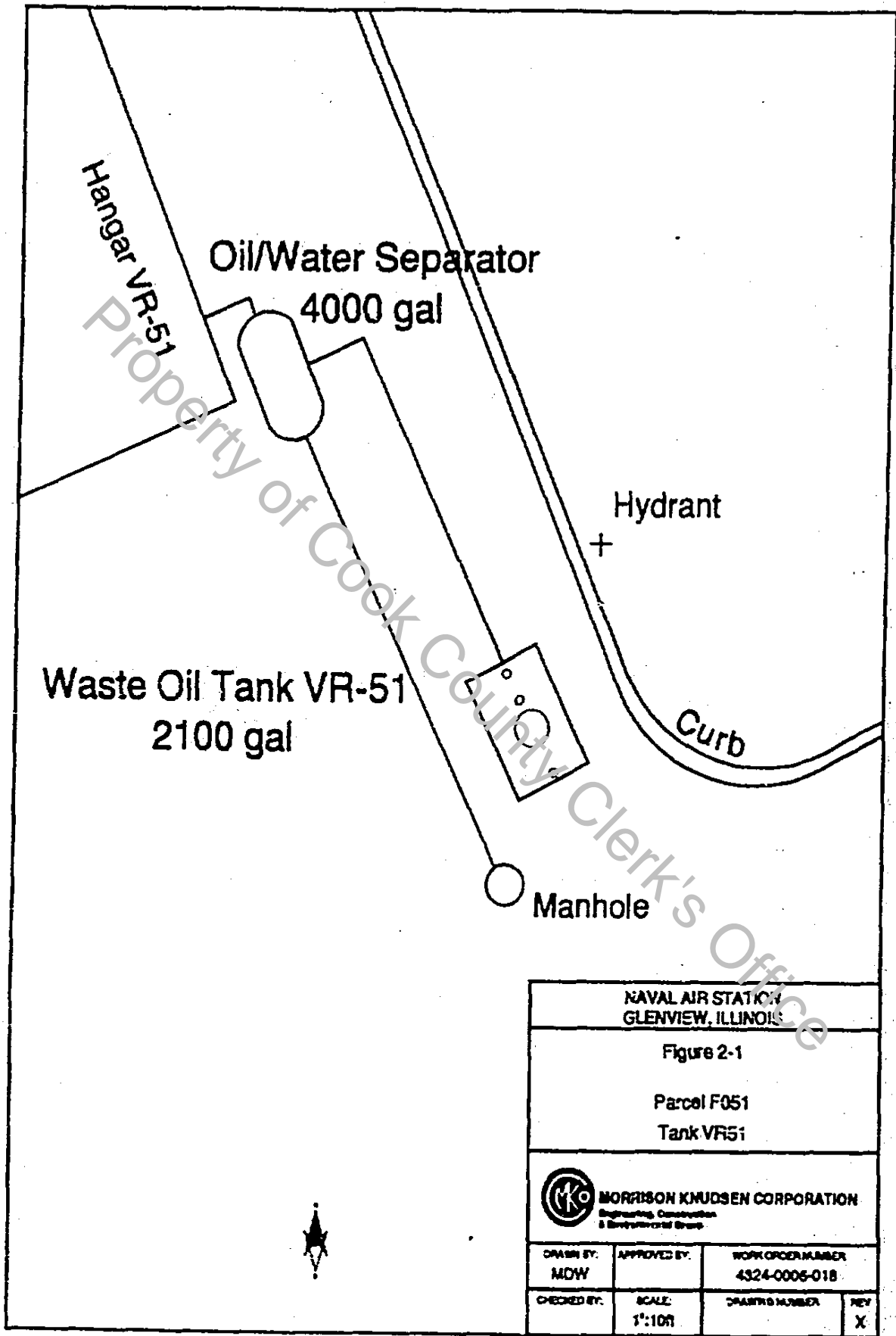
Property of Cook County Clerk's Office




NAVAL AIR STATION GLENVIEW, ILLINOIS			
Figure 1-1			
Parcel F051			
 MORRISON KNUDSEN CORPORATION Engineering, Construction & Environmental Group			
DRAWN BY: MDW	APPROVED BY:	WORK ORDER NUMBER 4324-0008-018	
CHECKED BY:	SCALE: 1"=750R	DRAWING NUMBER	REV X

UNOFFICIAL COPY

Property of Cook County Clerk's Office

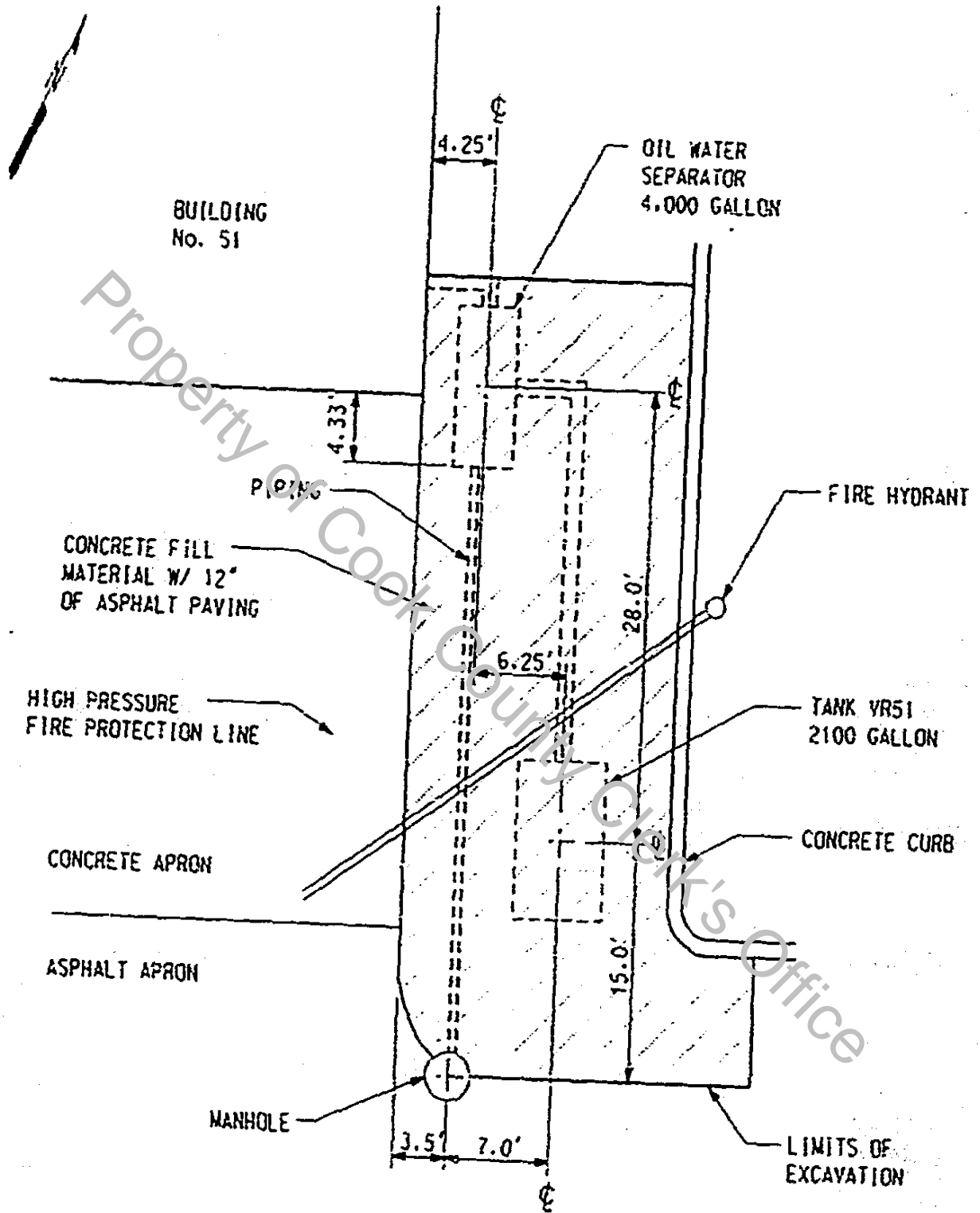


NAVAL AIR STATION GLENVIEW, ILLINOIS			
Figure 2-1			
Parcel F051 Tank VR51			
 MORRISON KNUDSEN CORPORATION <small>Engineering, Construction & Environmental Group</small>			
DRAWN BY: MDW	APPROVED BY:	WORK ORDER NUMBER 4324-0006-018	
CHECKED BY:	SCALE: 1"=100'	DRAWING NUMBER	REV X

UNOFFICIAL COPY

Property of Cook County Clerk's Office

Figure 5-1: UST VR51 As-Built Drawing (Restoration)



Scale: 1" = 10'

LEGEND:

 REPRESENTS ITEMS REMOVED DURING RESTORATION

UNOFFICIAL COPY

Property of Cook County Clerk's Office

APPENDIX I

An underground storage tank owner or operator may appeal this final decision to the Illinois Pollution Control Board ("Board") pursuant to Section 57.8(i) and Section 40 of the Illinois Environmental Protection Act. An owner or operator who seeks to appeal the Agency's decision may, within 35 days of the date of mailing of the Agency's final decision, petition for a hearing before the Board; however, the 35-day period may be extended for a period of time not to exceed 90 days by written notice provided to the Board from the applicant and the Agency within the 35-day initial appeal period.

For information regarding the filing of an appeal, please contact:

Dorothy Gunn, Clerk
Illinois Pollution Control Board
State of Illinois Center
100 West Randolph, Suite 11.500
Chicago, Illinois 60601
312/814-3620

For information regarding the filing of an extension, please contact:

Illinois Environmental Protection Agency
Division of Legal Counsel
2200 Churchill Road
Post Office Box 19276
Springfield, Illinois 62794-9276
217/782-5544

BB:ct1961979.WPD

UNOFFICIAL COPY

Property of Cook County Clerk's Office