

# UNOFFICIAL COPY 98631004

8792/0198 03 001 Page 1 of 7  
1998-07-21 12:32:06  
Cook County Recorder 37.08

PREPARED BY:

Name: Mr. David Smith  
SOUTHDIVNAVFACENGCOM  
Department of the Navy

Address: Commanding Officer  
(David Smith/Code 1841)  
SOUTHDIVNAVFACENGCOM  
PO Box 190010  
North Charleston, SC 29419-9010

RETURN TO:

Name: Jeffrey M. Randall  
Robbins, Salomon & Patt, Ltd.

Address: 800 Waukegan Road  
Suite 200  
Glenview, IL 60025

77 49 804 D 2 MS

THE ABOVE SPACE FOR RECORDER'S OFFICE

9

**THIS ENVIRONMENTAL NO FURTHER REMEDIATION LETTER MUST BE SUBMITTED BY THE OWNER/OPERATOR WITHIN 45 DAYS OF ITS RECEIPT, TO THE RECORDER OF DEEDS OF COOK COUNTY IN WHICH THE SITE (AS DESCRIBED BELOW) IS LOCATED.**

Illinois State EPA Number: 0311025007

LUST Incident No.: 950390

Southern Division Naval Facilities Engineering Command, the owner and operator, whose address is PO Box 190010, North Charleston, South Carolina, has performed investigative and/or remedial activities for the site that can be identified by the following (and depicted on the attached Site Base Map):

1. Legal description or Reference to a Plat Showing the Boundaries and/or site map.
2. Common Address: Navy Caretaker Site Office/Southern Division Naval Facilities Engineering Command/2900 D Avenue/Glenview, IL 60025
3. Real Estate Tax Index/Parcel Index Number: Not applicable. (UIC#: N00275)
4. Site Owner: Southern Division Naval Facilities Engineering Command/Dept. of the Navy
5. Land Use Limitation: Not applicable.
6. See NFR letter for other terms.

Leaking Underground Storage Tank Environmental Notice

OUA 333-077

PARCEL F122 falls within the area of the following legal description:

That part of the South Half of the Southwest Quarter of Section 22, Township 42 North, Range 12, East of the Third Principal Meridian, described as follows: beginning at the Northwest corner of said South Half of the Southwest Quarter; Thence South  $89^{\circ} 53' 21''$  East along the North line of said South Half for a distance of 1325.11 feet; Thence South  $00^{\circ} 08' 54''$  West 864.0 feet; Thence North  $89^{\circ} 53' 21''$  West 1324.67 feet to the West line of said Southwest Quarter; Thence North  $00^{\circ} 07' 37''$  West along said West line 864.0 feet to the point of beginning, in Cook County, Illinois.

EIN: 04-22-302-004

Property of Cook County Clerk's Office



ILLINOIS ENVIRONMENTAL PROTECTION AGENCY

1021 North Grand Avenue East, P.O. Box 19276, Springfield, Illinois 62794-9276 Mary A. Gade, Director

CERTIFIED MAIL

344 303 035

May 26, 1998

Commanding Officer  
(Mr. David Smith/Code 1841)  
Southern Division Naval Facilities Engineering Command  
PO Box 190010  
North Charleston, SC 29419-9010

Re: LPC #0311025007--Cook County  
Glenview/Naval Air Station Glenview  
2900 D Avenue  
Glenview, IL 60025  
LUST Incident No. 950310  
Superfund/Tech & LUST

Dear Mr. Smith:

The Illinois Environmental Protection Agency ("Illinois EPA") has reviewed the *Corrective Action Completion Report Area F122 -Tank 122-1* which has been submitted for the above-referenced LUST incident. This information was dated May 12, 1998 (revision 2), was received by the Agency May 19, 1998, and was prepared by Morrison Knudsen Corporation.

The Corrective Action Completion Report and the Professional Engineer Certification submitted pursuant to 35 Illinois Administrative Code Section 731 indicate that the remediation has been successfully completed.

Based upon (a) the certification by Gordon Gear, a Registered Professional Engineer of Illinois, (b) the certification by CDR Scott Hayward/Navy Caretaker Site Office/SOUTHDIV, the owner and operator of the underground storage tank(s), and based upon other information in the Agency's possession, your request for a no further remediation determination is granted under the conditions and terms specified in this letter.

Issuance of this No Further Remediation Letter (Letter), based on the certification of the Registered Professional Engineer signifies that: (1) all statutory and regulatory corrective action requirements applicable to the occurrence have been complied with; (2) all corrective action concerning the occurrence has been completed; and (3) no further remediation concerning the occurrence is necessary for the protection of human health, safety and the environment. Pursuant to Section 57.10(d) of the Act, the No Further Remediation Letter shall apply in favor of the

following persons:

1. Mr. David Smith;
2. The owner and operator of the UST(s);
3. Any parent corporation or subsidiary of the owner or operator of the UST(s);
4. Any co-owner of co-operator, either by joint-tenancy, right of survivorship, or any other party sharing a legal relationship with the owner or operator to whom the letter is issued;
5. Any holder of a beneficial interest of a land trust or inter vivos trust, whether revocable or irrevocable;
6. Any mortgagee or trustee of a deed of trust of the owner of the site or any assignee, transferee, or any successor-in-interest of the owner of the site;
7. Any successor-in-interest of such owner or operator;
8. Any transferee of such owner or operator whether the transfer was by sale, bankruptcy proceeding, partition, dissolution of marriage, settlement or adjudication of any civil action, charitable gift, or bequest; or
9. Any heir or devisee of such owner or operator.

This Letter, including all attachments, must be filed as a single instrument with the Office of the Recorder or Registrar of Titles in the County where the above-referenced site is located within 45 days of its receipt. This Letter shall not be effective until officially recorded by the Office of the Recorder or Registrar of Titles of the applicable county in accordance with Illinois law so that it forms a permanent part of the chain of title for the above-referenced property. Within 30 days of the Letter being recorded by the Office of the Recorder or Registrar of Titles of the applicable County, a certified copy of this Letter, as recorded, shall be obtained and submitted to the Illinois EPA. For recording purposes, it is recommended that the Leaking Underground Storage Tank Environmental Notice attached to this Letter be the first page of the instrument filed.

### CONDITIONS AND TERMS OF APPROVAL

#### LEVEL OF REMEDIATION AND LAND USE LIMITATIONS

1. The remediation objectives for the above-referenced site described in the Leaking Underground Storage Tank Environmental Notice of this Letter were established in accordance with the requirements of the proposed Tiered Approach to Corrective Action Objectives (TACO, 35 Illinois Administrative Code Part 742) rules.
2. The site described in the attached Leaking Underground Storage Tank Environmental

UNOFFICIAL COPY

Property of Cook County Clerk's Office

Notice of this Letter shall not be used in a manner that is inconsistent with the following land use limitation: There are no land use limitations.

- 3. The land use limitation specified in the Letter may be revised if:
  - a) Further investigation or remedial action has been conducted that documents the attainment of objectives appropriate for the new land use; and
  - b) A new Letter is obtained and recorded in accordance with Title XVII of the Act and regulations adopted thereunder.

PREVENTIVE ENGINEERING AND INSTITUTIONAL CONTROLS

- 4. Preventive: None.  
 Engineering: None.  
 Institutional: This Letter shall be recorded as a permanent part of the chain of title for the site described in the attached Leaking Underground Storage Tank Environmental Notice.
- 5. Failure to manage the controls in full compliance with the terms of this Letter may result in avoidance of this Letter.

OTHER TERMS

- 6. Any contaminated soil or groundwater that is removed, excavated, or disturbed from the above-referenced site must be handled in accordance with all applicable laws and regulations.
- 7. Further information regarding this site can be obtained through a written request under the Freedom of Information Act (5 ILCS 140) to:

Illinois Environmental Protection Agency  
 Attention: Freedom of Information Act Officer  
 Bureau of Land #24  
 1001 North Grand Avenue East  
 Springfield, IL 62702

- 8. Should the Illinois EPA seek to void this Letter, the Illinois EPA shall provide notice to the current title holder and to the owner and/or operator at the last known address. The notice shall specify the cause for the avoidance, explain the provisions for appeal, and describe the facts in support of this cause. Specific acts or omissions that may result in the avoidance of this Letter include, but shall not be limited to:

UNOFFICIAL COPY

Property of Cook County Clerk's Office

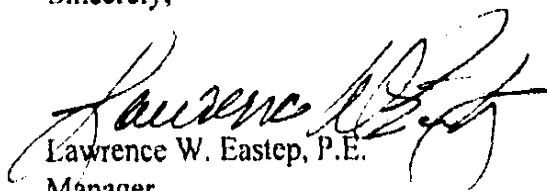
- a) Any violation of institutional controls or industrial/commercial land use restrictions;
- b) The failure to operate and maintain preventive or engineering controls or to comply with any applicable groundwater monitoring plan;
- c) The disturbance or removal of contamination that has been left in-place in accordance with the Corrective Action Plan or Completion Report;
- d) The Failure to comply with the recording requirements for the Letter;
- e) Obtaining the Letter by fraud or misrepresentation; or
- f) Subsequent discovery of contaminants, not identified as part of the investigative or remedial activities upon which the issuance of the Letter was based, that pose a threat to human health or the environment.

Submit the certified copy of this letter, as recorded, to:

Illinois Environmental Protection Agency  
Bureau of Land  
Division of Remediation Management  
Leaking Underground Storage Tank Section  
1001 North Grand Avenue East  
Springfield, Illinois 62702

If you have any questions regarding this correspondence, you may contact the Illinois EPA project manager, Charlene Falco, at 217-785-2891.

Sincerely,



Lawrence W. Eastep, P.E.  
Manager  
Remedial Project Management Section  
Bureau of Land

Attachments: Leaking Underground Storage Tank Environmental Notice

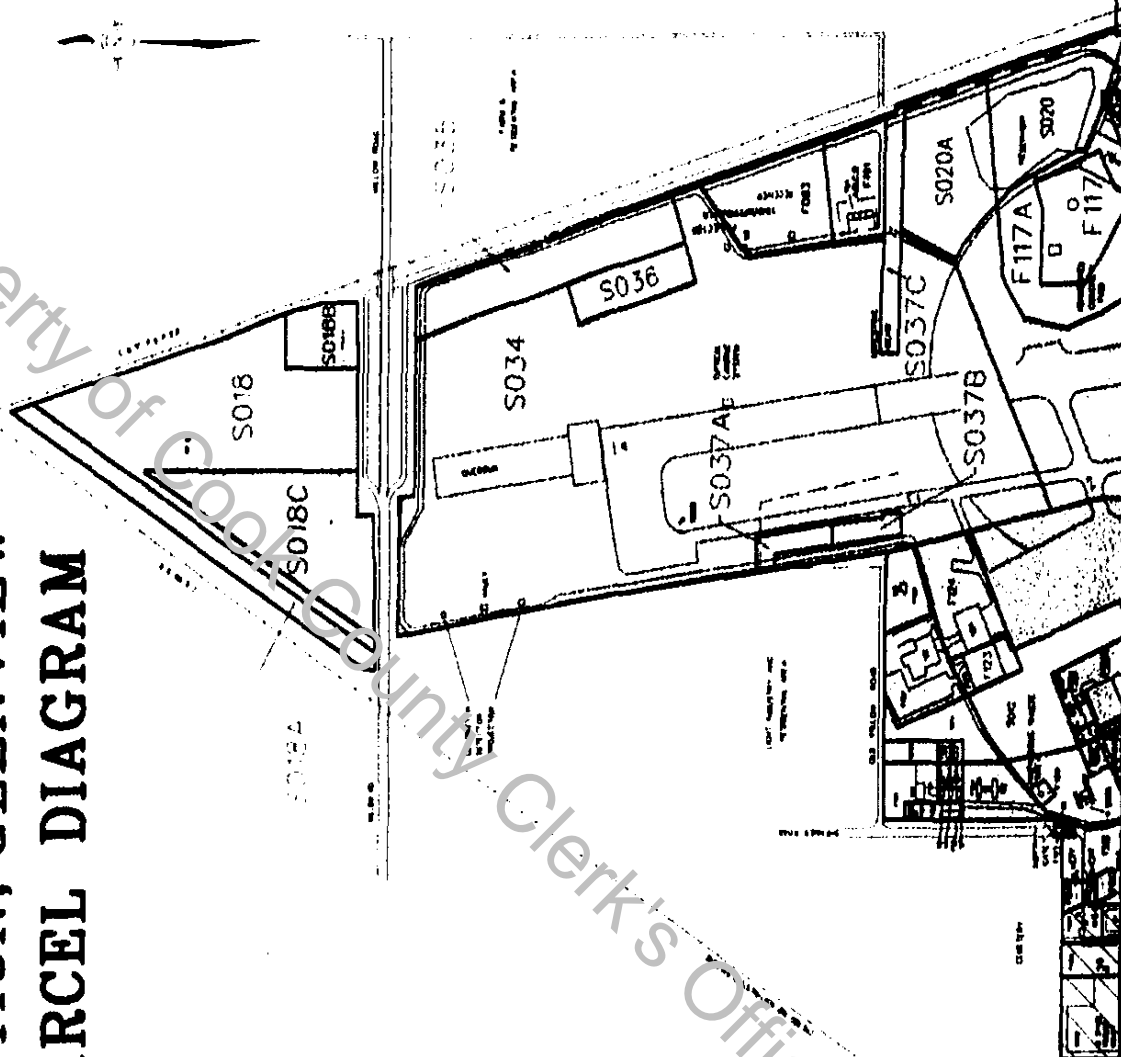


UNOFFICIAL COPY

**NAVAL AIR STATION, GLENVIEW  
EXHIBIT B - PARCEL DIAGRAM**

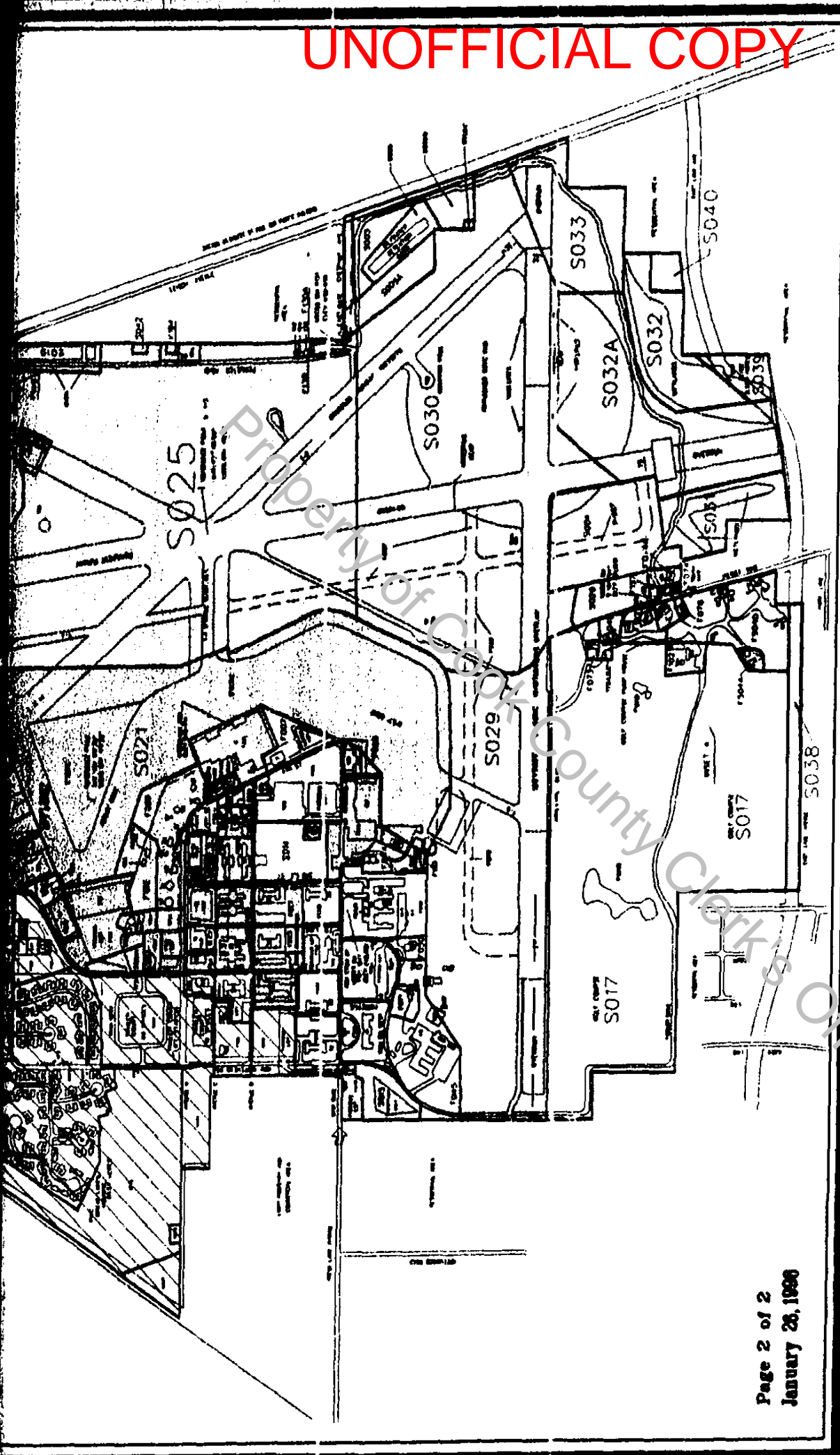
**LEGEND**

<u>PARCEL</u>	<u>POST</u>	<u>TRANSFER</u>
PARCEL I (AIRFIELD POST)	8/30/97	9/30/97
PARCEL II (ROW POST A)	11/30/97	12/30/97
PARCEL III (ROW POST B)	3/30/98	4/30/98
PARCEL IV (CORE AREA)	5/30/98	6/30/98
PARCEL V A		4/99 - Esl
PARCEL V B		6/99 - Esl
PARCEL V C		10/99 - Esl
GOLF COURSE		Transfer - Perd 9/99



Property of Cook County Clerk's Office

UNOFFICIAL COPY

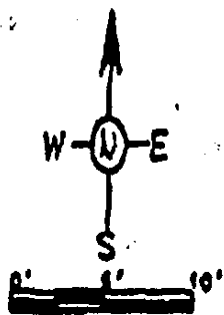
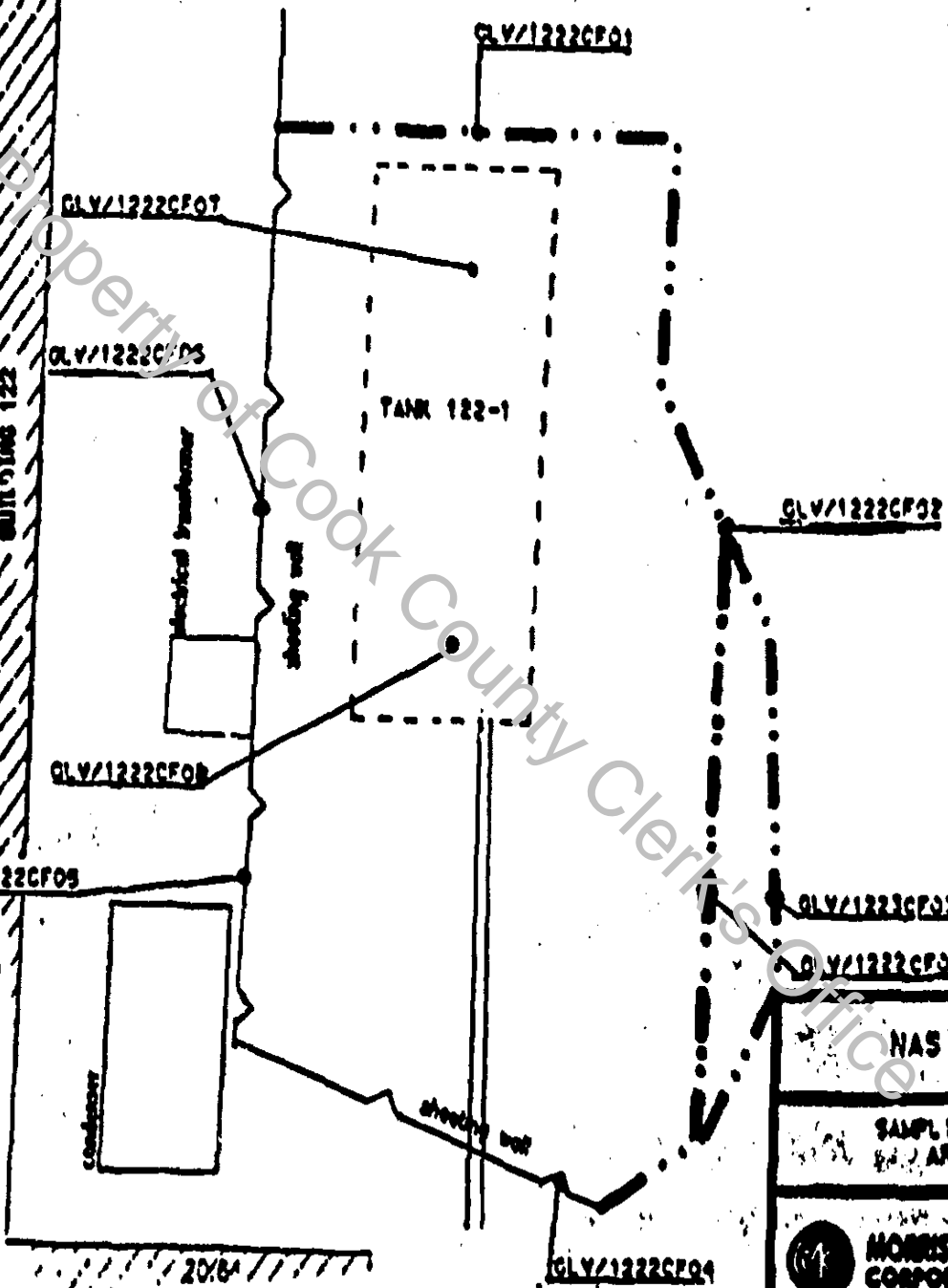


UNOFFICIAL COPY

98631004

96003001992

BUILDING 122



- SAMPLING LOCATION
- ⎓ FORMER UNDERGROUND STORAGE TANK LOCATION
- PIPING

**HAS GLENVIEW**

SAMPLING LOCATIONS  
AREA #122

**MORRISON KRUDSEN CORPORATION**

100 WEST 100 SOUTH 100 EAST, CHICAGO, ILLINOIS 60606

DATE	PROJECT NO.	JOB NO.
J.R.		424-0000
SCALE	DATE	PROJECT
1"=10'		

UNOFFICIAL COPY

Property of Cook County Clerk's Office

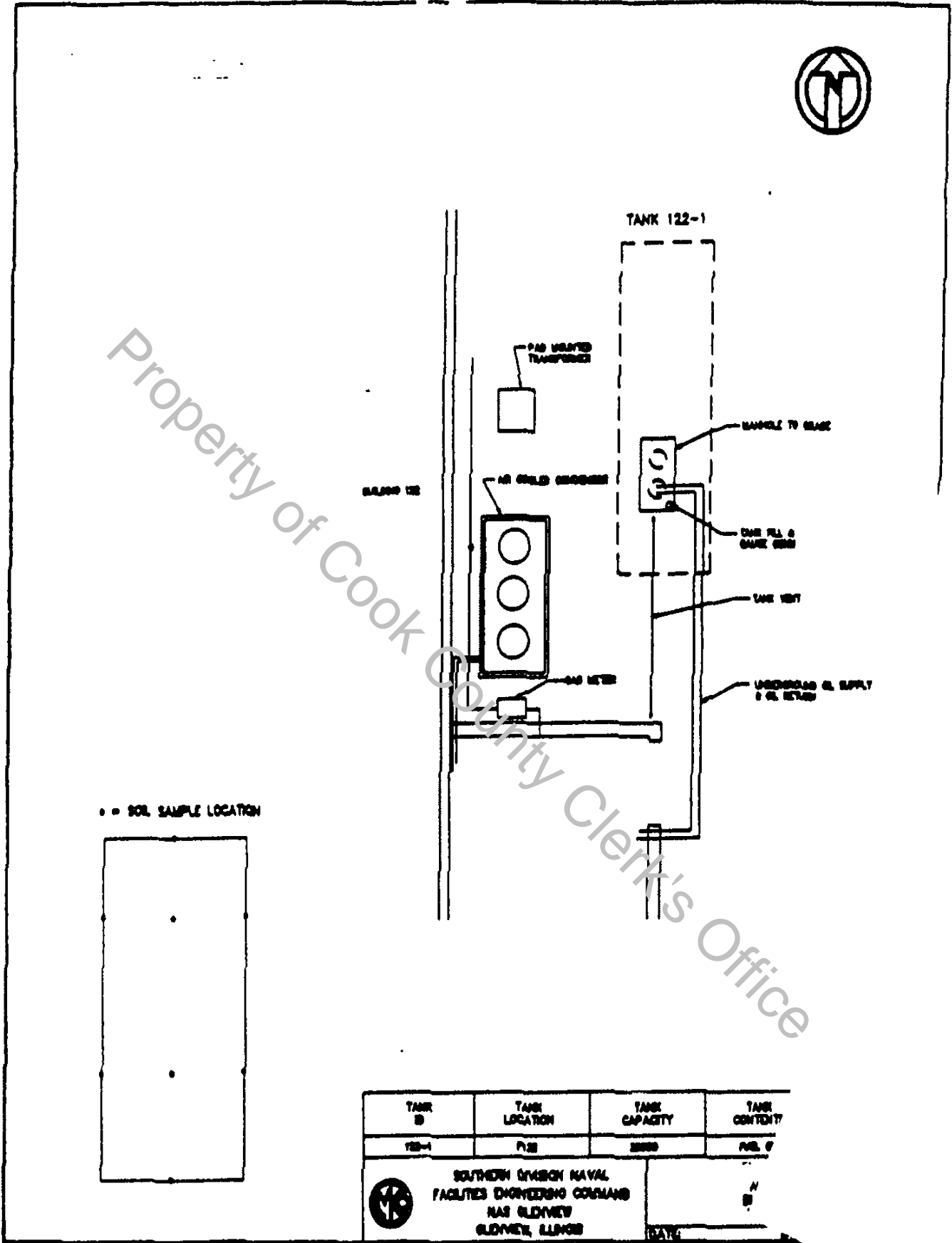


FIGURE 4  
 AREA F122, BUILDING 122, TANK 122-1