

UNOFFICIAL COPY

S/12410
TIC

98742464

9475/0062 26 001 Page 1 of 8
1998-08-21 10:29:55
Cook County Recorder 35.50

SPECIAL WARRANTY DEED

THIS AGREEMENT, made this 17th day of August, 1998, between Lincoln Ridge Carriage Homes, L.L.C., a limited liability company created and existing under and by virtue of the laws of the State of Illinois and duly authorized to transact business in the State of Illinois, party of the first part, and Helena Mayeva *divorced and not State Respected*

of Cook County, Illinois, party of the second part, WITNESSETH, that the party of the first part, for and in consideration of the sum of Ten and no/100 Dollars (\$10.00) in hand paid by the party of the second part, the receipt whereof is hereby acknowledged, by these presents does REMISE, RELEASE, ALIEN AND CONVEY unto the party of the second part, and to his/her heirs and assigns, FOREVER, all the following described real estate, situated in the County of Cook and State of Illinois known and described as follows, to wit:

See Exhibit "A" attached hereto and by this reference made a part hereof

Permanent Real Estate Numbers: 10-27-307-004; 10-27-307-021; 10-27-307-026

Address(es) of real estate: 7434 D Lincoln Avenue, Skokie, Illinois 60076

THIS INSTRUMENT WAS PREPARED BY:

Michael S. Kurtzon
Miller, Shakman, Hamilton
Kurtzon & Schlifke
208 South LaSalle Street
Suite 1100
Chicago, Illinois 60604

AFTER RECORDING RETURN TO:

Steve Shroy
951A N Plymouth Ave
Skokie, IL 60076

Mail Tax Bill to:

VILLAGE OF SKOKIE, ILLINOIS
Economic Development Tax
Skokie Code Chapter 10
Paid: \$753.00
Skokie Office 08/17/98

W N N T 49901223 2937

UNOFFICIAL COPY

Property of Cook County Clerk's Office

UNOFFICIAL COPY

98742464 Page 2 of 3

Together with all and singular the hereditaments and appurtenances thereunto belonging, or in anywise appertaining, and the reversion and reversions, remainder and remainders, rents, issues and profits thereof, and all the estate, right, title, interest, claim or demand whatsoever, of the party of the first party, either in law or equity, of, in and to the above described premises, with the hereditaments and appurtenances: TO HAVE AND TO HOLD the said premises as above described, with the appurtenances, unto the party of the second part, his/her/their heirs and assigns forever.

And the party of the first part, for itself, and its successors, does covenant, promise and agree, to and with the party of the second part, his/her/their heirs and assigns, that it has not done or suffered to be done, anything whereby the said premises hereby granted are, or may be, in any manner incumbered or charged, except as herein recited; and that the said premises, against all persons lawfully claiming, or to claim the same, by, through or under it, it WILL WARRANT AND DEFEND, subject to the items listed in Paragraph 2 of the Purchase Agreement between the party of the first part and the party of the second part.

IN WITNESS WHEREOF, said party of the first part has executed this Special Warranty Deed as of the day and year first above written.



LINCOLN RIDGE CARRIAGE HOMES, L.L.C.,
an Illinois limited liability company

By: Lincoln Ridge Holdings Company, L.L.C.,
an Illinois limited liability company, its
manager

By: Robin Construction Corporation, an Illinois
corporation, its manager

By: _____

Its: _____



UNOFFICIAL COPY

Property of Cook County Clerk's Office

UNOFFICIAL COPY

98742464 Page 3 of 3

STATE OF ILLINOIS)
) SS
COUNTY OF COOK)

I, Keri Barth-Picchiatti a Notary Public in and for said County, in the State aforesaid, DO HEREBY CERTIFY that Linda Szankowski personally known to me to be the Contract Administrator of Robin Construction Corporation, an Illinois corporation, the Manager of Lincoln Ridge Carriage Homes, L.L.C., an Illinois limited liability company, personally known to me to be the same person whose name is subscribed to the foregoing instrument, appeared before me this day in person, and acknowledged that as such President he signed and delivered the said instrument his free and voluntary act, and as the free and voluntary act and deed of said company, for the uses and purposes therein set forth.

Given under my hand and official seal, this 18th day of August, 1998.



Keri Barth-Picchiatti
Notary Public

My commission Expires: 12/10/01

UNOFFICIAL COPY

Property of Cook County Clerk's Office

UNOFFICIAL COPY

EXHIBIT "A"

98742464 Page 4 of 8

LEGAL DESCRIPTION

Property of Cook County Clerk's Office

UNOFFICIAL COPY

Property of Cook County Clerk's Office

UNOFFICIAL COPY

98742464 Page 5 of 8

PARCEL 1:

PART OF LOT 17 IN LINCOLN RIDGE, BEING A RESUBDIVISION OF PART OF THE SOUTHWEST 1/4 OF SECTION 27, TOWNSHIP 41 NORTH, RANGE 13 EAST OF THE THIRD PRINCIPAL MERIDIAN, IN THE VILLAGE OF SKOKIE, ACCORDING TO THE PLAT THEREOF RECORDED 7/2/93 AS DOCUMENT 93572413 IN COOK COUNTY, ILLINOIS, BOUNDED BY A LINE DESCRIBED AS FOLLOWS: COMMENCING AT THE NORTHEAST CORNER OF LOT 17, AFORESAID; THENCE SOUTH 00 DEGREES 00 MINUTES 00 SECONDS WEST, ALONG THE EAST LINE OF SAID LOT 17, A DISTANCE OF 11.50 FEET; THENCE SOUTH 90 DEGREES 00 MINUTES 00 SECONDS WEST, 2.38 FEET TO THE POINT OF BEGINNING; THENCE SOUTH 00 DEGREES 00 MINUTES 00 SECONDS WEST, 11.95 FEET; THENCE NORTH 90 DEGREES 00 MINUTES 00 SECONDS EAST, 1.50 FEET; THENCE SOUTH 00 DEGREES 00 MINUTES 00 SECONDS WEST, 1.85 FEET; THENCE SOUTH 90 DEGREES 00 MINUTES 00 SECONDS WEST, 0.62 FEET; THENCE SOUTH 00 DEGREES 00 MINUTES 00 SECONDS WEST, 8.00 FEET; THENCE NORTH 90 DEGREES 00 MINUTES 00 SECONDS EAST, 0.62 FEET; THENCE SOUTH 00 DEGREES 00 MINUTES 00 SECONDS WEST, 1.27 FEET; THENCE SOUTH 90 DEGREES 00 MINUTES 00 SECONDS WEST, 21.76 FEET; THENCE SOUTH 00 DEGREES 00 MINUTES 00 SECONDS WEST, 7.13 FEET; THENCE SOUTH 90 DEGREES 00 MINUTES 00 SECONDS WEST, 38.24 FEET; THENCE NORTH 00 DEGREES 00 MINUTES 00 SECONDS EAST, 14.50 FEET; THENCE SOUTH 00 DEGREES 00 MINUTES 00 SECONDS WEST, 7.00 FEET; THENCE NORTH 00 DEGREES 00 MINUTES 00 SECONDS EAST, 12.00 FEET; THENCE NORTH 90 DEGREES 00 MINUTES 00 SECONDS EAST, 7.00 FEET; THENCE NORTH 00 DEGREES 00 MINUTES 00 SECONDS EAST, 8.64 FEET; THENCE NORTH 90 DEGREES 00 MINUTES 00 SECONDS EAST, 38.45 FEET; THENCE SOUTH 00 DEGREES 00 MINUTES 00 SECONDS WEST, 5.00 FEET; THENCE NORTH 90 DEGREES 00 MINUTES 00 SECONDS EAST, 20.05 FEET TO THE POINT OF BEGINNING, ALL LYING ABOVE ELEVATION 620.99,

TOGETHER WITH

THAT PART OF LOT 17 AFOREMENTIONED, DESCRIBED AS COMMENCING AT THE NORTHEAST CORNER OF SAID LOT 17; THENCE SOUTH 00 DEGREES 00 MINUTES 00 SECONDS WEST, ALONG THE EAST LINE OF SAID LOT 17, A DISTANCE OF 34.57 FEET; THENCE SOUTH 90 DEGREES 00 MINUTES 00 SECONDS WEST, 0.88 FEET TO THE POINT OF BEGINNING; THENCE SOUTH 00 DEGREES 00 MINUTES 00 SECONDS WEST, 7.13 FEET; THENCE SOUTH 90 DEGREES 00 MINUTES 00 SECONDS WEST, 21.76 FEET; THENCE NORTH 00 DEGREES 00 MINUTES 00 SECONDS EAST, 7.13 FEET; THENCE NORTH 90 DEGREES 00 MINUTES 00 SECONDS EAST, 21.76 FEET TO THE POINT OF BEGINNING, ALL LYING ABOVE ELEVATION 611.34,

ALSO TOGETHER WITH

THAT PART OF LOT 17, AFOREMENTIONED, DESCRIBED AS COMMENCING AT THE NORTHEAST CORNER OF SAID LOT 17; THENCE SOUTH 00 DEGREES 00 MINUTES 00 SECONDS WEST, ALONG THE EAST LINE OF SAID LOT 17, A DISTANCE OF 23.68 FEET; THENCE SOUTH 90 DEGREES 00 MINUTES 00 SECONDS WEST, 0.88 FEET TO THE POINT OF BEGINNING; THENCE SOUTH 00 DEGREES 00 MINUTES 00 SECONDS WEST, 10.89 FEET; THENCE SOUTH 90 DEGREES 00 MINUTES 00 SECONDS WEST, 21.76 FEET; THENCE NORTH 00 DEGREES 00 MINUTES 00 SECONDS EAST, 10.89 FEET; THENCE NORTH 90 DEGREES 00 MINUTES 00 SECONDS EAST, 21.76 FEET TO THE POINT OF BEGINNING, ALL LYING BETWEEN ELEVATION 610.68 AND ELEVATION 620.99,

AND ALSO TOGETHER WITH

THAT PART OF LOT 17, AFOREMENTIONED, DESCRIBED AS COMMENCING AT THE NORTHEAST CORNER OF SAID LOT 17; THENCE SOUTH 00 DEGREES 00 MINUTES 00 SECONDS WEST, ALONG THE EAST LINE OF SAID LOT 17, A DISTANCE OF 23.68 FEET; THENCE SOUTH 90 DEGREES 00 MINUTES 00 SECONDS WEST, 22.64 FEET TO THE POINT OF BEGINNING; THENCE SOUTH 00 DEGREES 00 MINUTES 00 SECONDS WEST, 18.02 FEET; THENCE SOUTH 00 DEGREES 00 MINUTES 00 SECONDS WEST, 4.29 FEET; THENCE NORTH 00 DEGREES 00

UNOFFICIAL COPY

Property of Cook County Clerk's Office

UNOFFICIAL COPY

98742464 Page 5 of 8

Commitment - Schedule A - Continued

MINUTES 00 SECONDS EAST, 18.02 FEET; THENCE NORTH 90 DEGREES 00 MINUTES 00 SECONDS EAST, 4.29 FEET TO THE POINT OF BEGINNING, ALL LYING BETWEEN 611.37 AND ELEVATION 620.99,

AND ALL ABOVE BEING COLLECTIVELY KNOWN AS 7434-4 NORTH LINCOLN AVENUE, SKOKIE, ILLINOIS.

PARCEL 2:

EASEMENTS FOR INGRESS AND EGRESS FOR THE BENEFIT OF PARCEL 1 AFORESAID, AS SET FORTH IN THE DECLARATION OF COVENANTS, CONDITIONS, RESTRICTIONS AND EASEMENTS FOR LINCOLN RIDGE CARRIAGE HOME ASSOCIATION RECORDED 2/15/93 AS DOCUMENT NUMBER 98813434.

PARCEL 3:

EASEMENTS FOR INGRESS AND EGRESS FOR THE BENEFIT OF PARCEL 1 AFORESAID, AS SET FORTH IN THE DECLARATION OF COVENANTS, RESTRICTIONS, EASEMENTS, CHARGES AND LIENS AND BY-LAWS FOR LINCOLN RIDGE HOMEOWNERS ASSOCIATION RECORDED 2/15/93 AS DOCUMENT NUMBER 98813434.

Property of Cook County Clerk's Office

UNOFFICIAL COPY

Property of Cook County Clerk's Office

UNOFFICIAL COPY

98742464 Page 7 of 8

State of Illinois)
County of Cook)

112430

The undersigned, Lincoln Ridge Carriage Homes, L.L.C., an Illinois limited liability company ("Affiant"), being duly sworn on oath, states that the attached deed is not in violation of Section 1 of the Illinois Plat Act, 765 ILCS 205/1 et. seq. (the "Act"), for one of the following reasons:

1. Said Act is not applicable as the grantors own no adjoining property to the premises described in said deed;

- OR -

2. The conveyance falls in one of the following exemptions as set forth in the Act:

- a. The division or subdivision of land into parcels or tracts of 5 acres or more in size which does not involve any new streets or easements of access;
- b. The division of lots or blocks of less than 1 acre in any recorded subdivision which does not involve any new streets or easements of access;
- c. The sale or exchange of parcels of land between owners of adjoining and contiguous land;
- d. The conveyance of parcels of land or interests therein for use as a right of way for railroads or other public utility facilities and other pipe lines which does not involve any new streets or easements of access;
- e. The conveyance of land owned by a railroad or other public utility which does not involve any new streets or easements of access;
- f. The conveyance of land for highway or other public purposes or grants or conveyances relating to the dedication of land for public use or instruments relating to the vacation of land impressed with a public use;
- g. Conveyance made to correct descriptions in prior conveyances;
- h. The sale or exchange of parcels or tracts of land following division into no more than two part of a particular parcel or tract of land existing on July 17, 1959 and not involving any new streets or easements of access;
- i. The sale of a single lot of less than 5 acres from a larger tract when a survey is made by a registered surveyor; provided, however, that this exemption shall not apply to the sale of any subsequent lots from the same larger tract of land, as determined by the dimensions and configuration of the larger tract on October 1, 1973, and provided also that this exemption does not invalidate any local requirements applicable to the subdivision of land.

CIRCLE ABOVE WHICH IS APPLICABLE TO ATTACHED DEED.

UNOFFICIAL COPY

Property of Cook County Clerk's Office

UNOFFICIAL COPY

98742464 Page 3 of 8

Affiant further states that Affiant makes this affidavit for the purpose of inducing the Recorder of Deeds of Cook County, Illinois, to accept the attached deed for recording

SUBSCRIBED and SWORN to before me
this 10th day of August, 1998.


Keri Barth Picchetti
Notary Public

LINCOLN RIDGE CARRIAGE HOMES, L.L.C., an
Illinois limited liability company

By: Lincoln Ridge Holdings Company, LLC, an
Illinois limited liability company, its manager

By: Robin Construction Corporation, an
Illinois corporation, its manager

By: [Signature]
Its: August



Property of Cook County Clerk's Office

UNOFFICIAL COPY

Property of Cook County Clerk's Office