


Recording Requested by:
NATIONAL ASSET MANAGEMENT GROUP
OSB Loan #: 3450568
Chase Loan #: 1933025629
Cenlar Loan #: 4063749
Investor Loan #: 1666570203
FNMA Pool #: 408158
OSB03 NAMG #: 98-2461

1135/0143 14 001 Page 1 of 2
1998-09-24 10:27:20
Cook County Recorder 23.50

When recorded mail to:
 National Asset Management Group
2720 Gateway Oaks Drive, Suite 130
Sacramento, CA 95833

Document Prepared By:
National Asset Management Group, K. Borini
2720 Gateway Oaks Drive, Ste 130
Sacramento, CA 95833

ASSIGNMENT OF MORTGAGE/DEED OF TRUST

For good and valuable consideration, the sufficiency of which is hereby acknowledged, the undersigned,
OHIO SAVINGS BANK, A FEDERAL SAVINGS BANK, FORMERLY KNOWN AS OHIO SAVINGS BANK, FSB,

whose address is 1801 East Ninth Street, Suite 200, Cleveland, OH 44114 (Assignor)

By these presents does convey, grant, bargain, sell, assign, transfer and set over to:

CHASE MANHATTAN MORTGAGE CORPORATION, A NEW JERSEY CORPORATION

whose address is 1500 North 19th Street, Monroe, LA 71201 (Assignee)


the described Mortgage/Deed of Trust, together with the certain note(s) described therein with all interest, all liens, and any rights due or to become due thereon.

Said Mortgage/Deed of Trust is recorded in the State of Illinois, County Of Cook.

Official Records on: October 6, 1997

Original Mortgagor: HELENE M. GLASSON AND JOHN C. ROSS

Original Loan Amount: \$70,000
Property Address: 129 HONEYSUCKLE CT, ROLLING MEADOWS, ILLINOIS 60008
Property/Tax ID #: 02-27-414-215
Legal Municipality:
Document #: 97739092 Book: Page:



**OHIO SAVINGS BANK, A FEDERAL SAVINGS BANK,
FORMERLY KNOWN AS OHIO SAVINGS BANK, FSB**

Carol Dame, As Authorized Agent for Ohio Savings Bank, Assignor

Notary Acknowledgement

STATE of California
County of El Dorado


On, 7/7/98, before me, Mary Hanson, a Notary Public, personally appeared, Carol Dame who proved to me on the basis of satisfactory evidence to be the person whose name is subscribed to the within instrument and acknowledged to me that he/she executed the same in his/her authorized capacity and that by his/her signature on the instrument, the entity upon behalf of which the person acted, executed the instrument.

WITNESS my hand and official seal.

CAPACITY CLAIMED BY SIGNER:

As Authorized Agent for Ohio Savings Bank, Assignor

**OHIO SAVINGS BANK, A FEDERAL SAVINGS BANK,
FORMERLY KNOWN AS OHIO SAVINGS BANK, FSB.**


Mary Hanson, Notary Public

94
20
21
24

UNOFFICIAL COPY

Property of Cook County Clerk's Office

UNOFFICIAL COPY

NAMG: OSB03

Ref #: 98-2461

OSB Loan #: 3450568

LEGAL DESCRIPTION

THAT PART OF LOT 167 DESCRIBED AS FOLLOWS: COMMENCING AT THE NORTHWEST CORNER OF SAID LOT 167; THENCE SOUTH 62 DEGREES 52 MINUTES 43 SECONDS EAST, ALONG THE NORTHERLY LINE OF SAID LOT 167, 90.61 FEET TO THE NORTHEAST CORNER OF SAID LOT 167 THENCE SOUTH 27 DEGREES 07 MINUTES 19 SECONDS WEST, ALONG THE SOUTHEASTERLY LINE OF SAID LOT 167, 33.22 FEET TO THE TRUE POINT OF BEGINNING OF THE MOREON DESCRIBED PARCEL: THENCE 27 DEGREES 07 MINUTES 19 SECONDS WEST, CONTINUING ALONG THE SOUTHEASTERLY LINE OF SAID LOT 167, 28.00 FEET; THENCE NORTH 63 DEGREES 07 MINUTES 22 SECONDS WEST, ALONG A PORTION OF A PARTY WALL, 06.74 FEET TO THE POINT OF INTERSECTION WITH THE NORTHWESTERLY LINE OF SAID LOT 167, THENCE NORTH 27 DEGREES 07 MINUTES 14 SECONDS EAST, ALONG THE SAID NORTHWESTERLY LINE 27.72 FEET; THENCE NORTH 37 DEGREES 21 MINUTES 30 SECONDS EAST, CONTINUING ALONG THE SAID NORTHWESTERLY LINE, 0.28 FEET; THENCE SOUTH 63 DEGREES 07 MINUTES 22 SECONDS EAST, ALONG A PORTION OF A PARTY WALL, 96.60 FEET TO THE POINT OF BEGINNING. IN MEADOW EDGE UNIT 3A BEING A SUBDIVISION IN THE SOUTH 1/4 OF THE SOUTHEAST 1/4 OF SECTION 27, TOWNSHIP 42 NORTH, RANGE 10 EAST OF THE THIRD PRINCIPAL MERIDIAN TO THE PLAT REGISTERED IN THE OFFICE OF THE REGISTRAR OF TITLES OF COOK COUNTY, ILLINOIS ON NOVEMBER 7, 1989, AS DOCUMENT NUMBER 3129764.

02-27-414-215

UNOFFICIAL COPY

Property of Cook County Clerk's Office