

UNOFFICIAL COPY 9359061

1150/0267 48 001 Page 1 of 2
1998-09-24 15:29:56
Cook County Recorder 23.50

RECORDED

Short Form
Discharge of Mortgage/
Deed of Trust

For Loan 005791001
Payoff Date 6.22.98
Control 502

When recorded Return to
Draftor at:

Flagstar Bank, FSB
30400 Telegraph Road, Suite 200
Bingham Farms, MI 48025-4539
Drafted by: DELONNA CARTER

Know All Men by These Presents, that a certain Indenture of
Mortgage/Deed of Trust, bearing the date of AUGUST 16, 1993, made and
executed by REYNATO TUZON, UNMARRIED AND EDWIN ATENDIDO, UNMARRIED
whose address is 10800 Fletcher Ave Melrose Park IL 60164 of the first
part to ILLINOIS MORTGAGE CORPORATION of the second part and recorded
in the office of the Register of Deeds on DOCUMENT # 9362968 in the
State of IL, County of COOK.
93692968



12291040430000

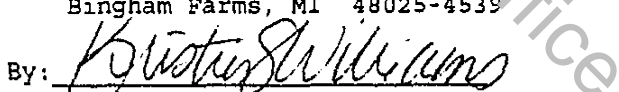
is fully PAID, SATISFIED and DISCHARGED.

Dated, August 27, 1998

Signed in the presence of:


Flagstar Bank, FSB, formerly
known as First Security Savings
Bank, FSB
30400 Telegraph Road, Suite 200
Bingham Farms, MI 48025-4539


DELONNA CARTER

Amanda Brady

By: 
Kristin S. Williams
Assistant Vice President

State Of Michigan
County Of Oakland

The foregoing instrument was acknowledged before me on August 27, 1998
by Kristin S. Williams, Assistant Vice President, of Flagstar Bank,
FSB, a Federal Savings Bank, formerly known as First Security Savings
Bank, FSB, organized and existing under the laws of the United States.

My commission expires: February 19, 2002 
Notary Public: Oakland County, Michigan Gina M. Freeman

mm

UNOFFICIAL COPY

Property of Cook County Clerk's Office

UNOFFICIAL COPY

FIRST AMERICAN TITLE INSURANCE COMPANY
30 North La Salle, Suite 300, Chicago Il 60602

ALTA Commitment
Schedule C

File No.: C128322

LEGAL DESCRIPTION:

LOT 14, A RESUBDIVISION OF BELMONT LEE SUBDIVISION, A RESUBDIVISION OF THE EAST 1/2 OF LOT 197 AND THE EAST 300 FEET OF LOT 196 IN FREDERICK H. BARTLETT'S GRAND FARMS UNIT F, A SUBDIVISION OF PART OF THE EAST 1/2 OF THE EAST 1/2 OF THE NORTHWEST 1/4 OF SECTION 29, TOWNSHIP 40 NORTH, RANGE 12, EAST OF THE THIRD PRINCIPAL MERIDIAN, LYING NORTH OF THE CENTER LINE OF GRAND AVENUE, IN COOK COUNTY, ILLINOIS.

Property of Cook County Clerk's Office

UNOFFICIAL COPY

Property of Cook County Clerk's Office