

# UNOFFICIAL COPY



98934464

**QUIT CLAIM DEED**  
Statutory (ILLINOIS)

**98934464**

DEPT-01 RECORDING \$33.00  
T#0000 TRAN 0745 10/19/98 10:51:00  
#6051 CG \*-98-934464  
COOK COUNTY RECORDER

1 of 2  
7723585, 607, 02  
RD 209 58552LL

Property of Cook County Clerk's Office

Above Space for Recorder's use only

THE GRANTOR

**BETTY A. GARDNER**, as to an undivided one-half (1/2) interest,

of Cook County, Illinois, for the consideration of TEN (\$10.00) DOLLARS, and other good and valuable consideration in hand paid, CONVEYS and QUIT CLAIMS to

**EDWARD G. GARDNER**,

of Cook County, Illinois, all interest in the following described Real Estate situated in the County of Cook and State of Illinois, to wit:

Legal Description attached as Exhibit A

Permanent Index Numbers: 25-11-100-026-0000, 25-11-100-028-0000, 25-11-100-031-0000,  
25-11-100-035-0000, 25-11-100-038-0000 and 25-11-100-043-0000

Address of Real Estate: 9535 South Cottage Grove Avenue, Chicago, Illinois.

This transfer is exempt under the provisions of paragraph 200/31-45 (h) of the Illinois Real Estate Transfer Tax Law

Signed [Signature] Date 09-29-98

EXEMPT UNDER PROVISIONS OF PARAGRAPH L  
SEC. 200. 1-2 (B) OR PARAGRAPH SEC. 200.  
1-4 (B) OF THE CHICAGO TRANSACTION TAX  
ORDINANCE.


[Signature] Agent

98934464

**BOX 333-CTI**

# UNOFFICIAL COPY

In Witness Whereof, said Grantors have executed this document on this 21<sup>st</sup> day of September, 1998.

  
BETTY A. GARDNER

State of Illinois, County of Cook ss. I, the undersigned, a Notary Public, in and for the County and State aforesaid, DO HEREBY CERTIFY, that BETTY A. GARDNER, personally known to me to be the person whose name is subscribed to the foregoing instrument, appeared before me and acknowledged that she signed and delivered said instrument as her free and voluntary act, for the uses and purposes therein set forth.

Given under by hand and official seal, this 21<sup>st</sup> day of September, 1998.


Commission expires May 12, 2002

  
NOTARY PUBLIC

This instrument was prepared by: Bradley V. Ritter, Esq., Kirkland & Ellis, 200 East Randolph Drive, Chicago, Illinois 60601

After recording mail to:  
Bradley V. Ritter, Esq.  
Kirkland & Ellis  
200 East Randolph Drive  
Chicago, Illinois 60601

Mail tax bill to:  
South Cottage Grove, I. L. C.  
1040 East 87th Street  
Chicago, Illinois 60619



98934464

# UNOFFICIAL COPY

STREET ADDRESS: 9535 S. COTTAGE GROVE

CITY:

COUNTY: COOK

TAX NUMBER: 25-11-100-031-0000

## LEGAL DESCRIPTION:

### PARCEL 1.

THAT PART OF THE NORTHWEST 1/4 OF SECTION 11, TOWNSHIP 37 NORTH, RANGE 14, EAST OF THE THIRD PRINCIPAL MERIDIAN, BOUNDED AND DESCRIBED AS FOLLOWS:

BEGINNING AT A POINT OF INTERSECTION OF THE SOUTH LINE OF EAST 95TH STREET, WITH THE EAST LINE OF COTTAGE GROVE AVENUE (AS SAID AVENUE IS SHOWN ON THE PLAT OF DEDICATION RECORDED MAY 29, 1907 IN BOOK 95 OF PLATS, PAGE 39) RUNNING THENCE SOUTHWESTERLY ALONG THE EAST LINE OF SAID COTTAGE GROVE AVENUE 213.26 FEET, THENCE EAST ALONG A LINE PARALLEL WITH SAID SOUTH LINE OF EAST 95TH STREET, A DISTANCE OF 320.36 FEET TO THE EAST LINE OF A RAILROAD RIGHT OF WAY; THENCE SOUTHWESTERLY ALONG THE EAST LINE OF SAID RIGHT OF WAY WHICH IS PARALLEL WITH THE AFORESAID EAST LINE OF COTTAGE GROVE 711.53 FEET TO AN INTERSECTION WITH A CURVED LINE CONVEX TO THE SOUTHWEST, THENCE SOUTHEASTERLY ALONG SAID CURVED LINE WITH A RADIUS OF 278.94 FEET, A DISTANCE OF 338.43 FEET TO AN INTERSECTION WITH A LINE PARALLEL WITH THE SOUTH LINE OF EAST 95TH STREET AND 1200 FEET SOUTHWESTERLY OF THE INTERSECTION OF THE SOUTH LINE OF EAST 95TH STREET WITH THE EAST LINE OF COTTAGE GROVE AVENUE, SAID 1200 FEET BEING MEASURED ON THE EAST LINE OF COTTAGE GROVE AVENUE AND SAID POINT OF INTERSECTION OF SAID CURVED LINE BEING 539.82 FEET EAST OF THE EAST LINE OF COTTAGE GROVE AVENUE, THENCE EAST ALONG SAID LINE 10.18 FEET, THENCE NORTHWESTERLY 127.42 FEET TO A POINT OF INTERSECTION OF A LINE 1100 FEET SOUTH OF THE SOUTH LINE OF EAST 95TH STREET AS MEASURED ON A LINE 450 FEET EAST OF AND PARALLEL WITH THE EAST LINE OF COTTAGE GROVE AVENUE, SAID 450 FEET BEING MEASURED ON THE SOUTH LINE OF EAST 95TH STREET, AND ON A LINE PARALLEL THERETO; THENCE NORTHEASTERLY ALONG SAID LINE WHICH IS 450 FEET EAST OF AND PARALLEL TO THE EAST LINE OF COTTAGE GROVE AVENUE FOR A DISTANCE OF 1100 FEET TO THE SOUTH LINE OF EAST 95TH STREET; THENCE WEST ALONG SAID LINE 450 FEET TO THE POINT OF BEGINNING, IN COOK COUNTY, ILLINOIS.

### PARCEL 2.

THE PART OF THE NORTHWEST 1/4 OF SECTION 11, TOWNSHIP 37 NORTH, RANGE 14, EAST OF THE THIRD PRINCIPAL MERIDIAN BOUNDED AND DESCRIBED AS FOLLOWS:

BEGINNING AT A POINT OF THE EASTERLY LINE OF COTTAGE GROVE AVENUE AS NOW LAID OUT WHICH IS 213.26 FEET SOUTHERLY FROM ITS INTERSECTION WITH THE SOUTH LINE OF EAST 95TH STREET (AS MEASURED ALONG THE EASTERLY LINE OF COTTAGE GROVE AVENUE), THENCE CONTINUING SOUTHWESTERLY ALONG THE EASTERLY LINE OF COTTAGE GROVE AVENUE 101.82 FEET; THENCE EAST PARALLEL WITH THE SOUTH LINE OF EAST 95TH STREET 300 FEET, THENCE NORTHEASTERLY PARALLEL WITH THE EASTERLY LINE OF COTTAGE GROVE AVENUE 101.82 FEET; THENCE WEST 300 FEET TO THE POINT OF BEGINNING, TOGETHER WITH A TRIANGULAR PARCEL OF LAND SOUTH OF AND ADJOINING THE ABOVE DESCRIBED PREMISES, DESCRIBED BY BEGINNING AT A 288 FEET EAST OF THE SOUTHWEST CORNER THEREOF; THENCE EAST 12 FEET TO THE SOUTHEAST CORNER OF SAID TRACT; THENCE SOUTHWESTERLY A CONTINUATION OF THE EASTERLY LINE THEREOF 90 FEET, THENCE NORTHERLY 88.53 FEET TO THE POINT OF BEGINNING, IN COOK COUNTY, ILLINOIS.

### PARCEL 3.

THAT PART OF THE NORTHWEST 1/4 OF SECTION 11, TOWNSHIP 37 NORTH, RANGE 14 EAST OF THE THIRD PRINCIPAL MERIDIAN, BOUNDED AND DESCRIBED AS FOLLOWS:

BEGINNING AT A POINT ON THE EASTERLY LINE OF COTTAGE GROVE AVENUE (AS SAID AVENUE IS SHOWN ON THE PLAT OF DEDICATION RECORDED MAY 29, 1907 IN BOOK 95 OF PLATS, PAGE 39) WHICH IS 315.08 SOUTHERLY FROM ITS INTERSECTION WITH THE SOUTH LINE OF EAST 95TH STREET (AS MEASURED ALONG THE EASTERLY LINE OF COTTAGE GROVE AVENUE), THENCE CONTINUING SOUTHWESTERLY ALONG THE EASTERLY LINE OF COTTAGE GROVE AVENUE 101.82 FEET; THENCE EAST PARALLEL WITH THE SOUTH LINE OF EAST 95TH STREET, 300 FEET; THENCE NORTHEASTERLY PARALLEL WITH THE EASTERLY LINE OF COTTAGE GROVE AVENUE 11.82 FEET, THENCE NORTHEASTERLY 88.53 FEET TO A POINT ON A LINE PARALLEL WITH THE SOUTH LINE OF EAST 95TH STREET DRAWN THROUGH THE POINT OF BEGINNING; THENCE WEST ALONG SAID LINE 288 FEET TO THE POINT OF BEGINNING, TOGETHER WITH A TRIANGULAR PARCEL OF LAND SOUTH OF AND

98920464

# UNOFFICIAL COPY

ADJOINING THE ABOVE DESCRIBED BY BEGINNING AT A POINT 288 FEET EAST OF THE SOUTHWEST CORNER THEREOF; THENCE EAST 12 FEET TO THE SOUTHEAST CORNER OF SAID TRACT; THENCE SOUTHWESTERLY ON A CONTINUATION OF THE EASTERLY LINE THEREOF, 90 FEET; THENCE NORTHERLY 88.53 FEET TO THE POINT OF BEGINNING, IN COOK COUNTY, ILLINOIS.

## PARCEL 4:

A PARCEL OF LAND IN THE NORTHWEST 1/4 OF SAID SECTION 11, BEING THAT PART OF THE SOUTHERLY 293.64 FEET OF THE NORTHERLY 506.90 FEET LYING SOUTH OF THE SOUTH LINE OF EAST 95TH STREET OF A 20 FOOT STRIP OF LAND EAST OF AND ADJOINING A LINE 300 FEET (MEASURED ALONG A LINE PARALLEL TO THE SOUTH LINE OF 95TH STREET) EAST OF THE EAST LINE OF COTTAGE GROVE AVENUE, AS DEDICATED BY PLAT RECORDED MAY 29, 1907 IN BOOK 95 OF PLATS, PAGE 39, SAID NORTHERLY AND SOUTHERLY MEASUREMENTS BEING MADE ON THE LINE PARALLEL WITH AND 300 FEET EAST OF THE EAST LINE OF COTTAGE GROVE AVENUE, AND SAID 20 WIDTH OF SAID STRIP BEING MEASURED AT RIGHT ANGLES TO THE WEST LINE OF SAID STRIP, ALL IN TOWNSHIP 37 NORTH, RANGE 14 EAST OF THE THIRD PRINCIPAL MERIDIAN, IN COOK COUNTY, ILLINOIS.

## PARCEL 5:

THAT PART OF THE NORTHWEST 1/4 OF SECTION 11, TOWNSHIP 37 NORTH, RANGE 14 EAST OF THE THIRD PRINCIPAL MERIDIAN, BOUNDED AND DESCRIBED AS FOLLOWS:

BEGINNING AT A POINT IN THE SOUTHERLY LINE OF 95TH STREET, 450 FEET (MEASURED ALONG SAID SOUTHERLY LINE OF 95TH STREET) EASTERLY OF THE INTERSECTION OF THE EASTERLY LINE OF COTTAGE GROVE AVENUE (AS SAID AVENUE IS SHOWN ON THE PLAT OF DEDICATION RECORDED MAY 29, 1907 IN BOOK 95 OF PLATS, PAGE 39) WITH SAID SOUTHERLY LINE OF 95TH STREET; THENCE EASTERLY ALONG THE SOUTHERLY LINE OF 95TH STREET, 50 FEET; THENCE SOUTHERLY ALONG A LINE PARALLEL WITH COTTAGE GROVE, 800 FEET; THENCE EASTERLY ALONG A LINE PARALLEL WITH THE SOUTHERLY LINE OF 95TH STREET 200 FEET; THENCE SOUTHERLY ALONG A LINE PARALLEL WITH COTTAGE GROVE AVENUE, 400 FEET; THENCE WESTERLY ALONG A LINE PARALLEL WITH THE SOUTHERLY LINE OF 95TH STREET, 150 FEET; THENCE NORTHWESTERLY ON A LINE MAKING AN ANGLE OF 129 DEGREES 53 MINUTES MEASURED FROM EAST TO WEST WITH THE LAST DESCRIBED COURSE; APPROXIMATELY 127.42 FEET TO THE POINT 1100 FEET SOUTH OF THE SOUTH SIDE OF 95TH STREET (MEASURED ON A LINE PARALLEL TO THE EAST SIDE OF COTTAGE GROVE AVENUE) AND 450 FEET EAST OF SAID LINE OF (AS MEASURED ALONG A LINE PARALLEL TO THE EAST SIDE OF COTTAGE GROVE AVENUE); THENCE NORTHEASTERLY ON SAID PARALLEL LINE 1100 FEET TO THE POINT OF BEGINNING, IN COOK COUNTY, ILLINOIS.

## PARCEL 6:

THAT PART OF THE NORTHWEST 1/4 OF SECTION 11, TOWNSHIP 37 NORTH, RANGE 14, EAST OF THE THIRD PRINCIPAL MERIDIAN, BOUNDED AND DESCRIBED AS FOLLOWS:

BEGINNING AT A POINT ON A LINE 1100 FEET SOUTH OF AND PARALLEL WITH THE SOUTH LINE OF EAST 95TH STREET AND 275 FEET EAST OF THE EAST LINE OF COTTAGE GROVE AVENUE (SAID 1100 FEET BEING MEASURED ALONG A LINE PARALLEL WITH THE EAST LINE OF COTTAGE GROVE AVENUE AS SHOWN ON THE PLAT OF DEDICATION RECORDED MAY 29, 1907 IN BOOK 95 OF PLATS, PAGE 39); THENCE EAST ON SAID LINE 105.33 FEET TO AN INTERSECTION WITH THE CURVED LINE CONVEX TO THE SOUTHWEST WITH A RADIUS OF 296.94 FEET, WHICH IS DESCRIBED IN THE WARRANTY DEED FROM CLEARING INDUSTRIAL DISTRICT, INC., TO GUARDITE CORPORATION, DATED OCTOBER 20, 1949 AND RECORDED OCTOBER 20, 1949 AND RECORDED IN THE RECORDER'S OFFICE OF COOK COUNTY, ILLINOIS AS DOCUMENT 14658448; THENCE SOUTHEASTERLY ALONG SAID CURVED LINE A DISTANCE OF 23.80 FEET TO AN INTERSECTION WITH A LINE 1120 FEET SOUTH OF AND PARALLEL WITH THE SOUTH LINE OF EAST 95TH STREET, SAID 1120 FEET BEING MEASURED ALONG A LINE PARALLEL WITH THE EAST LINE OF COTTAGE GROVE AVENUE; THENCE WEST ALONG SAID INTERSECTING LINE TO A POINT 275 FEET EAST OF THE EAST LINE OF COTTAGE GROVE AVENUE AND THENCE NORTHERLY 20 FEET TO THE POINT OF BEGINNING, ALL OF PARCEL C DESCRIBED IN AND CONVEYED BY SAID DEED RECORDED AS DOCUMENT 14658448, EXCEPT PART OF SAID PARCEL C WHICH IS CONVEYED BY GUARDITE CORPORATION TO UNITED SPECIALTIES COMPANY BY WARRANTY DEED AND AGREEMENT DATED JULY 18, 1951 AND RECORDED IN SAID RECORDER'S OFFICE AS DOCUMENT 15111366, ALL IN COOK COUNTY, ILLINOIS.

98934464

# UNOFFICIAL COPY

## PARCEL 7

THAT PART OF THE NORTHWEST 1/4 OF SECTION 11, TOWNSHIP 37 NORTH, RANGE 14, EAST OF THE THIRD PRINCIPAL MERIDIAN, BOUNDED AND DESCRIBED AS FOLLOWS:

BEGINNING AT THE POINT OF INTERSECTION OF A LINE PARALLEL WITH AND 1100 FEET SOUTH (MEASURED ALONG THE EAST LINE OF COTTAGE GROVE AVENUE AS SAID AVENUE IS SHOWN ON THE PLAT OF DEDICATION RECORDED MAY 29, 1907 IN BOOK 95 OF PLATS, PAGE 39) OF THE SOUTH LINE OF EAST 95TH STREET WITH THE SAID EAST LINE OF COTTAGE GROVE AVENUE, RUNNING THENCE SOUTHWESTERLY ALONG THE EAST LINE OF SAID COTTAGE GROVE AVENUE 20 FEET; THENCE EAST ON A LINE PARALLEL WITH THE SOUTH LINE OF EAST 95TH STREET, 275 FEET; THENCE NORTHEASTERLY ON A LINE PARALLEL WITH THE EAST LINE OF COTTAGE GROVE AVENUE 20 FEET AND THENCE WEST ALONG A LINE PARALLEL WITH THE SOUTH LINE OF EAST 95TH STREET 275 FEET TO THE POINT OF BEGINNING, IN COOK COUNTY, ILLINOIS

## PARCEL 8

THAT PART OF THE NORTHWEST 1/4 OF SECTION 11, TOWNSHIP 37 NORTH, RANGE 14, EAST OF THE THIRD PRINCIPAL MERIDIAN, DESCRIBED AS FOLLOWS:

COMMENCING AT A POINT IN THE SOUTH LINE OF 95TH STREET 700 FEET EAST OF THE EASTERLY LINE OF COTTAGE GROVE AVENUE, THENCE SOUTHWESTERLY ON A LINE PARALLEL WITH COTTAGE GROVE AVENUE A DISTANCE OF 590.55 FEET TO THE POINT OF BEGINNING, THENCE CONTINUING SOUTHWESTERLY ON SAID PARALLEL WITH COTTAGE GROVE AVENUE A DISTANCE OF 609.45 FEET, THENCE EAST ON A LINE PARALLEL WITH 95TH STREET A DISTANCE OF 630 FEET, MORE OR LESS, TO A POINT ON A LINE PARALLEL WITH THE WEST LINE OF SAID SECTION 11; THENCE NORTH ON SAID PARALLEL LINE A DISTANCE OF 1178.55 FEET, MORE OR LESS, TO A POINT IN THE SOUTH LINE OF 95TH STREET, SAID POINT 1100 FEET EAST OF THE EASTERLY LINE OF COTTAGE GROVE AVENUE; THENCE WEST ON THE SOUTH LINE OF 95TH STREET A DISTANCE OF 50 FEET; THENCE SOUTH ON A LINE PARALLEL WITH THE WEST LINE OF SAID SECTION 11 A DISTANCE OF 580 FEET, MORE OR LESS, TO A POINT ON A LINE PARALLEL WITH 95TH STREET; THENCE WEST ON SAID PARALLEL LINE A DISTANCE OF 463.19 FEET, MORE OR LESS, TO THE POINT OF BEGINNING.

EXCEPTING THEREFROM THAT PART LYING EAST OF A 20 FOOT STRIP OF LAND IN THE NORTHWEST 1/4 OF SECTION 11, TOWNSHIP 37 NORTH, RANGE 14, EAST OF THE THIRD PRINCIPAL MERIDIAN, 10 FEET ON EITHER SIDE OF THE FOLLOWING DESCRIBED LINE

COMMENCING AT A POINT ON THE SOUTH LINE OF 95TH STREET, 700 FEET EAST OF THE EASTERLY LINE OF COTTAGE GROVE AVENUE, THENCE SOUTHWESTERLY ON A LINE PARALLEL WITH COTTAGE GROVE AVENUE A DISTANCE OF 590.55 FEET TO A POINT WHICH IS 580 FEET SOUTH OF THE SOUTH LINE OF 95TH STREET; THENCE EAST ON A LINE 580 FEET SOUTH OF AND PARALLEL WITH THE SOUTH LINE OF 95TH STREET A DISTANCE OF 128.62 FEET TO THE POINT OF BEGINNING AND THE CENTER LINE OF AN EXISTING RAILROAD SPUR TRACK; THENCE SOUTHEASTERLY ON A STRAIGHT LINE FORMING AN ANGLE OF 89 DEGREES 48 MINUTES (IN THE SECOND QUADRANT), WITH THE LAST DESCRIBED LINE A DISTANCE OF 44 FEET TO A POINT OF CURVE; THENCE CONTINUING SOUTHEASTERLY ON A CURVED LINE CONVEX TO THE SOUTHWEST AND HAVING A RADIUS OF 4452.51 FEET AN ARC DISTANCE OF 259 FEET TO A POINT OF COMPOUND CURVE, THENCE CONTINUING SOUTHEASTERLY ON A CURVED LINE CONVEX TO THE SOUTHWEST AND HAVING A RADIUS OF 347.13 FEET AN ARC DISTANCE OF 382.09 FEET TO THE POINT OF TERMINATION, SAID POINT INTERSECTING A LINE 1178.55 FEET SOUTH OF AND PARALLEL WITH THE SOUTH LINE OF EAST 95TH STREET, BEING 169.40 FEET WEST OF THE SOUTHWEST CORNER OF COTTAGE GROVE HEIGHTS ADDITION, BEING A SUBDIVISION OF PART OF THE NORTH 1/2 OF SECTION 11, TOWNSHIP 37 NORTH, RANGE 14, EAST OF THE THIRD PRINCIPAL MERIDIAN, RECORDED AS DOCUMENT 9059581 ON OCTOBER 8, 1925, IN COOK COUNTY, ILLINOIS.

## PARCEL 9

THAT PART OF THE NORTHWEST 1/4 OF SECTION 11, TOWNSHIP 37 NORTH, RANGE 14, EAST OF THE THIRD PRINCIPAL MERIDIAN, DESCRIBED AS FOLLOWS:

COMMENCING AT A POINT ON A LINE 1200 FEET SOUTH OF AND PARALLEL WITH THE SOUTH LINE OF EAST 95TH STREET, AND 500.18 FEET EAST OF THE EAST LINE OF COTTAGE GROVE AVENUE (SAID 1200 FEET BEING MEASURED

98934454

# UNOFFICIAL COPY

ALONG A LINE PARALLEL WITH THE LINE OF COTTAGE GROVE AVENUE AND FROM THE POINT OF INTERSECTION OF THE SOUTH LINE OF EAST 95TH STREET WITH THE EAST LINE OF COTTAGE GROVE AVENUE AS SHOWN ON THE PLAT OF DEDICATION RECORDED MAY 29, 1907 IN BOOK 95 OF PLATS, PAGE 39); THENCE NORTHWESTERLY ALONG A CURVED LINE CONVEX TO THE SOUTHWEST AND HAVING A RADIUS 296.94 A DISTANCE 52.97 FEET TO THE POINT OF BEGINNING OF THE TRACT OF LAND HEREWITH DESCRIBED; THENCE CONTINUING ALONG SAID CURVE A DISTANCE OF 65.47 FEET TO THE POINT OF INTERSECTION WITH A LINE OF 1120 FEET SOUTH OF AND PARALLEL WITH THE SOUTH LINE OF EAST 95TH STREET AS MEASURED ALONG THE EAST LINE OF COTTAGE GROVE AVENUE; THENCE WEST ALONG SAID PARALLEL LINE TO A POINT 275 FEET EAST OF THE EAST LINE OF COTTAGE GROVE AVENUE; THENCE SOUTHEASTERLY 173.795 FEET TO SAID DESCRIBED POINT OF BEGINNING, ALL IN COOK COUNTY, ILLINOIS.

Property of Cook County Clerk's Office


99034464

# UNOFFICIAL COPY

## STATEMENT BY GRANTOR AND GRANTEE


The grantor or his agent affirms that, to the best of his knowledge, the name of the grantor shown on the deed or assignment of beneficial interest in a land trust is either a natural person, an Illinois corporation or foreign corporation authorized to do business or acquire and hold title to real estate in Illinois, a partnership authorized to do business or acquire and hold title to real estate in Illinois, or other equity recognized as a person and authorized to do business or acquire title to real estate under the laws of the State of Illinois

Dated September 24, 1998

  
BETTY A. GARDNER

Subscribed and sworn to before me this 24<sup>th</sup> day of September, 1998.

  
Notary Public



The grantee or his agent affirms and verifies that the name of the grantee shown on the deed or assignment of beneficial interest in a land trust is either a natural person, an Illinois corporation or foreign corporation authorized to do business or acquire and hold title to real estate in Illinois, a partnership authorized to do business or acquire and hold title to real estate in Illinois, or other entity recognized as a person and authorized to do business or acquire and hold title to real estate under the laws of the State of Illinois.


Dated 9/24/98, 1998

  
EDWARD G. GARDNER

98934464

Subscribed and sworn to before me this 24<sup>th</sup> day of September, 1998.

  
Notary Public



# UNOFFICIAL COPY

**NOTE:** Any person who knowingly submits a false statement concerning the identity of a grantee shall be guilty of a Class C misdemeanor for the first offense and of a Class A misdemeanor for subsequent offenses.

(Attach to deed or ABI to be recorded in Cook County, Illinois, if exempt under the provisions of Section 4 of the Illinois Real Estate Transfer Tax Act.)

Property of Cook County Clerk's Office

98934464