


RECORD AND RETURN TO :

Windsor Mortgage, Inc.
3201 Old Glenview Road
Wilmette, Illinois 60091

Loan # 604458491

*paid by
mail
to send return to:*

DEPT-01 RECORDING \$25.50
T#0009 TRAN 4126 11/03/98 09:08:00
#3696 RC #-98-990520
COOK COUNTY RECORDER



98990520

3

ASSIGNMENT OF MORTGAGE

For in consideration of Ten Dollars in hand paid and other good and valuable consideration, the undersigned, **WINDSOR MORTGAGE, INC.** having its principal place of business at 3201 OLD GLENVIEW ROAD, WILMETTE, ILLINOIS 60091 does hereby sell assign, transfer and convey to **STANDARD FEDERAL BANK**, its successors and/or assigns having its office at 2600 WEST BIG BEAVER ROAD, TROY, MICHIGAN 48084, all rights, title and interest in and to that certain mortgage dated 10/30/98 and executed by **A. REED HAYES, DIVORCED AND NOT SINCE REMARRIED AND LEE ELLEN FOX, SINGLE; NEVER BEEN MARRIED**

as Mortgagor in favor of the undersigned as Mortgagee, record/register with the Recorder of Deeds/Register of Titles **COOK** County on as Document number applicable to the property therein described as follows:

SEE THE ATTACHED LEGAL DESCRIPTION
P.I.N. #17-09-220-011,012,010,024,025 (UNDERLYING LAND ONLY)
Property Address: 33 W. HURON, UNIT 607, CHICAGO, IL 60610

Dated at as of this 30TH day of OCTOBER, 1998

Assignor: WINDSOR MORTGAGE, INC.

By: *Martha E. Tonjuk*
Its: ASSISTANT VICE PRESIDENT

By: *James E. Wrzala*
Its: ASSISTANT SECRETARY


State of Illinois
County of Cook

I, THE UNDERSIGNED, a notary public in and for said county and state aforesaid DO HEREBY CERTIFY, that **MARTHA E. TONJUK** and **JAMES E. WRZALA** respectively of WINDSOR MORTGAGE, INC. appeared before me this day in person and acknowledged that they signed the foregoing instrument as their free and voluntary act of THEIR HAND AND SEAL for the uses and purposes therein set forth.

Given under my hand and notary seal this 30TH day of OCTOBER, 1998

[Signature]
Notary Public

My Commission Expires on:



98990520


N9 80 2136 Cook Co. Ill.

Property of Cook County Clerk's Office

UNOFFICIAL COPY

03/20/2024

Property of Cook County Clerk's Office



03/20/2024

03/20/2024

98990520

UNOFFICIAL COPY

EXHIBIT A

UNIT 607 AND PARKING SPACE P-33 IN 33 W. HURON CONDOMINIUM AS DELINEATED AND DEFINED ON THE PLAT OF SURVEY OF THE FOLLOWING DESCRIBED PARCEL OF REAL ESTATE:

PARCEL 1:

LOTS 2, 3, 4, AND 5 IN HIGGINS AND STROTHER'S SUBDIVISION OF LOTS 3, 4, 5, 12, 13, 14 AND THE EAST ½ OF LOTS 6 AND 11 IN BLOCK 25 IN WOLCOTT'S ADDITION TO CHICAGO IN SECTION 9, TOWNSHIP 39 NORTH, RANGE 14, EAST OF THE THIRD PRINCIPAL MERIDIAN, IN COOK COUNTY, ILLINOIS.

PARCEL 2:

THAT PART OF LOTS 9, 10 AND 11 IN BLOCK 25 IN WOLCOTT'S ADDITION TO CHICAGO DESCRIBED AS BEGINNING AT THE SOUTH WEST CORNER OF SAID LOT 9 AND RUNNING THENCE EAST 90 FEET; THENCE NORTH 20 FEET; THENCE WEST 90 FEET AND THENCE SOUTH 20 FEET TO THE POINT OF BEGINNING IN SECTION 9, TOWNSHIP 39 NORTH, RANGE 14, EAST OF THE THIRD PRINCIPAL MERIDIAN, IN COOK COUNTY, ILLINOIS.

PARCEL 3:

THE NORTH 20 FEET OF THE SOUTH 40 FEET OF LOTS 9 AND 10 AND THE WEST 10 FEET OF THE NORTH 20 FEET OF THE SOUTH 40 FEET OF LOT 11 IN BLOCK 25 IN WOLCOTT'S ADDITION TO CHICAGO IN SECTION 9, TOWNSHIP 39 NORTH, RANGE 14, EAST OF THE THIRD PRINCIPAL MERIDIAN, ALSO KNOWN AS LOT 2 IN ASSESSOR'S DIVISION OF THE WEST ½ OF LOTS 6 AND 11 ALL OF LOTS 7, 8, 9, AND 10 IN BLOCK 25 IN WOLCOTT'S ADDITION TO CHICAGO IN SECTION 9, TOWNSHIP 39 NORTH, RANGE 14, EAST OF THE THIRD PRINCIPAL MERIDIAN, IN COOK COUNTY, ILLINOIS.

PARCEL 4:

SUB-PARCEL A:

THE NORTH 46 FEET OF THE SOUTH 86 FEET OF LOTS 9 AND 10 AND OF THE WEST 10 FEET OF LOT 11 IN BLOCK 25 IN WOLCOTT'S ADDITION TO CHICAGO IN SECTION 9, TOWNSHIP 39 NORTH, RANGE 14, EAST OF THE THIRD PRINCIPAL MERIDIAN, IN COOK COUNTY, ILLINOIS,

ALSO

98990520

UNOFFICIAL COPY

SUB-PARCEL B:

THE NORTH 23 FEET OF LOTS 9 AND 10 AND THE NORTH 23 FEET OF THE WEST 10 FEET OF LOT 11 IN BLOCK 25 IN WOLCOTT'S ADDITION TO CHICAGO IN SECTION 9, TOWNSHIP 39 NORTH, RANGE 14, EAST OF THE THIRD PRINCIPAL MERIDIAN, IN COOK COUNTY, ILLINOIS.

PARCEL 5:

ALL THAT PART OF THE VACATED NORTH-SOUTH 9 FOOT ALLEY LYING EAST OF AND ADJOINING THE EAST LINE LOTS 1, 2 AND 3 IN ASSESSOR'S DIVISION AFORESAID, LYING WEST OF AND ADJOINING THE WEST LINE OF SAID LOT 5 AND LYING NORTH OF THE SOUTH LINE OF LOT 5 PRODUCED WEST 9 FEET, IN HIGGINS AND STROTHER'S SUBDIVISION AFORESAID, ALL IN COOK COUNTY, ILLINOIS.

PARCEL 6:

LOT 1 IN HIGGINS AND STROTHER'S SUBDIVISION OF LOTS 3, 4 AND 5, THE EAST ½ OF LOT 6 AND THE EAST ½ OF LOT 11 AND LOTS 12, 13 AND 14 IN BLOCK 25 IN THE NORTH PART OF WOLCOTT'S ADDITION TO CHICAGO IN THE NORTH PART OF THE NORTHEAST 1/34 OF SECTION 9, TOWNSHIP 39 NORTH, RANGE 14 EAST OF THE THIRD PRINCIPAL MERIDIAN, IN COOK COUNTY, ILLINOIS.

ALSO

THE WEST 31 FEET OF LOT 15 IN BLOCK 25 IN WOLCOTT'S ADDITION TO CHICAGO AFORESAID IN COOK COUNTY, ILLINOIS.

WHICH SURVEY IS ATTACHED AS EXHIBIT "A" TO THE DECLARATION OF CONDOMINIUM RECORDED MARCH 30, 1998 AS DOCUMENT NUMBER 98247653, AND AS AMENDED FROM TIME TO TIME, TOGETHER WITH ITS UNDIVIDED PERCENTAGE INTEREST IN THE COMMON ELEMENTS.

98990520