

UNOFFICIAL COPY

98014508

852149
PIF: 11-20-97

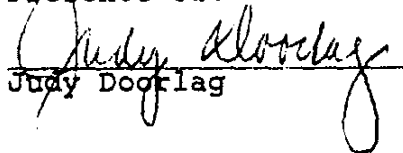
First of America
Loan Services Inc.
ATTN: K-A12-2D
PO Box 51418
KALAMAZOO, MI 49005

DISCHARGE OF MORTGAGE

KNOW ALL MEN BY THESE PRESENTS, That a certain Indenture of Mortgage bearing the date of October 4, 1993 A.D., made and executed by ROBERT M MARINO and JEANINE C MARINO husband and wife of the first part, to 1ST STATE BANK & TRUST CO OF PARK RIDGE* of the second part, and recorded in the Office of the County Recorder for the County of COOK, State of Illinois, Doc #93819966

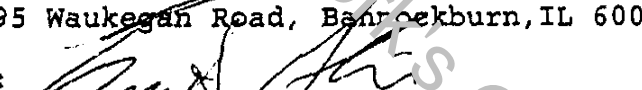
recorded on October 13, 1991, is fully paid, satisfied and discharged on December 13, 1997.
*subsequently assigned to BANK OF BUFFALO GROVE, in Doc #93819967.
Tax #07-25-404-003-0000
Address: 708 Oklahoma Way Elk Grove IL 60007
.....See Attached Legal.....

Signed, Sealed and Delivered in the Presence of:


Judy Doorlag

FIRST OF AMERICA BANK - ILLINOIS, N.A.
successor in interest to
BANK OF BUFFALO GROVE

2595 Waukegan Road, Barrackburn, IL 60014

BY: 
Eugene H Gaulin
Its. Mortgage Servicing Officer


STATE OF MICHIGAN
County of Kalamazoo

On December 13, 1997 A.D., before me a Notary Public in and for said County, personally appeared Eugene H Gaulin to me personally known who being by me duly sworn did say, and each for themselves did say that he or she is Mortgage Servicing Officer of FIRST OF AMERICA BANK - ILLINOIS, N.A. and that said instrument was signed in behalf of said Corporation by authority of its Board of Directors, and further acknowledged said instrument to be the free act and deed of said Corporation.

Return to:
Robert M Marino Jr
708 Oklahoma Way
Elk Grove Village IL 60007

Drafted by: Judy Doorlag



NOTARY PUBLIC 
Cindy M Martin
KALAMAZOO COUNTY, MICHIGAN
MY COMMISSION EXPIRES: 12-20-01

5-7
P-2
N-N
M-y
JHC

UNOFFICIAL COPY

Property of Cook County Clerk's Office

UNOFFICIAL COPY

98014508

Page 1 of 1

Property of Cook County

LOT 3 IN BLOCK 5 IN WINSTON GROVE SECTION 21, BEING A SUBDIVISION IN THE EAST 1/2 OF THE SOUTHWEST 1/4 AND THE WEST 1/4 OF THE SOUTH EAST 1/4 (TAKEN AS A TRACT) OF SECTION 25, TOWNSHIP 41 NORTH, RANGE 10 EAST OF THE THIRD PRINCIPAL MERIDIAN, (EXCEPT FROM SAID TRACT THE SOUTH 20 ACRES THEREOF) IN COOK COUNTY, ILLINOIS, ACCORDING TO THE PLAT THEREOF RECORDED IN THE RECORDER'S OFFICE OF COOK COUNTY, ILLINOIS, ON AUGUST 22, 1974 AS DOCUMENT NUMBER 22824635, IN COOK COUNTY, ILLINOIS.

69
33

Recorder's Office