

UNOFFICIAL COPY


STATE OF ILLINOIS
County of COOK } ss

I, JOANN SONODA, a Notary Public in and

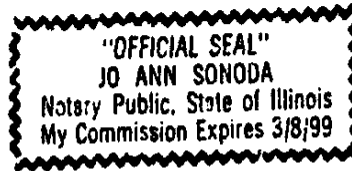
for said County in the State aforesaid, DO HEREBY CERTIFY that KATHERINE R. SWANSON

personally known to me to be the Asst. Vice President of the **COMMUNITY SAVINGS BANK** and JOYCE R. PETERSEN personally known to me to be the Asst. Secretary-Treasurer of said corporation whose names are subscribed to the foregoing instrument, appeared before me this day in person and severally acknowledged that as such Asst. Vice President and Asst. Secretary-Treasurer they signed and delivered the said instrument of writing as Asst. Vice President and Asst. Secretary-Treasurer of said corporation and caused the corporate seal of said corporation to be affixed thereto, pursuant to authority given by the Board of Directors of said corporation as their free and voluntary act, and as the free and voluntary act and deed of said corporation for the uses and purposes therein set forth.

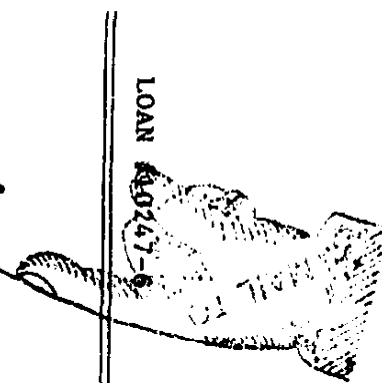
GIVEN under my hand and notarial seal, this 25th day of JUNE, A. D. 1996.



Notary Public



Mail to
Heritage Bank
12015 S. Western Ave.
Blue Island, IL 60410



No. 25849

RELEASE DEED

Box _____

Property of Cook County Clerk's Office

That part of Lot One (1) except the West 60 feet (as measured on the North Line thereof) and except the South 100 feet (as measured on the West Line, thereof and except the East 31.1 feet of the South 90.11 feet of the North 139.49 feet and except the East 36.5 feet of the South 25.51 feet of the North 165 feet thereof, of owners partition of part of the West Half (W-1/2) of the North West Quarter (NW $\frac{1}{4}$) of Section Twenty-Seven (27), Township Forty-One (41) North, Range Twelve (12), East of the Third Principal Meridian, as shown by the Plat recorded as Document 3679264, described as follows:

Commencing at a point on the North Line of Lot One (1) aforesaid (said Line being the North Line of Section Twenty-Seven (27) aforesaid) 325 feet West of the North East corner thereof; thence South and parallel to the East Line of Lot, 265 feet; thence West and parallel to the North Line thereof 164.6 feet; thence North and parallel to the East Line of said Lot to the North Line thereof and thence East to place of beginning, (except that part thereof falling in Florence Drive and Oakton Street) in Cook County, Illinois;

Permanent Index Number: 09-274102-022-0000.

1300

Cook County Clerk's Office