

UNOFFICIAL COPY

98156777

Page 1 of 3

6027014 1 001 1998-02-27 09:13:00  
Cook County Recorder 25.50

Loan No. 0430442434



After Recorded Return  
to:  
ACCUTRAN SERVICES, INC.  
14405 WALTERS RD # 100  
HOUSTON, TX 77014

Property of Cook County Clerk's Office


RELEASE OF MORTGAGE

BANKERS TRUST COMPANY AS TRUSTEE RESIDENTIAL FUNDING CORPORATION ATTORNEY IN FACT, in consideration of having received full payment of all sums secured to be paid by the mortgage dated October 7, 1997, and recorded/registered in the office of the Recorder of Deeds/Registrar of Titles of COOK County, Illinois, as document 97-750,597, releases, conveys and quit claims unto GAIL A. ANDERSON, AN UNMARRIED WOMAN all the right, title interest or lien it may have by virtue of said mortgage and in or to the premises conveyed thereby, to-wit:

SEE ATTACHED LEGAL DESCRIPTION

01-01-100-043

IN WITNESS WHEREOF, said BANKERS TRUST COMPANY AS TRUSTEE RESIDENTIAL FUNDING CORPORATION ATTORNEY IN FACT, has caused its name to be hereunto affixed by its duly authorized officer and its corporate seal to be hereunto affixed this date, JANUARY 29, 1998.



BANKERS TRUST COMPANY AS TRUSTEE  
RESIDENTIAL FUNDING CORPORATION ATTORNEY  
IN FACT


BY: Chris White  
CHRIS WHITE  
VICE PRESIDENT

5-4  
P-3  
N-4  
M-5  
J-11

UNOFFICIAL COPY



Property of Cook County Clerk's Office



# UNOFFICIAL COPY

98156777 Page 2 of 3

THAT PART OF LOT 24 DESCRIBED AS FOLLOWS:

TO WIT, COMMENCING AT A POINT ON THE SOUTH LINE OF STATION STREET, 66 FEET WEST OF THE EAST LINE OF SAID LOT AND RUNNING THENCE SOUTH PARALLEL TO THE EAST LINE OF SAID LOT 132 FEET; THENCE WEST PARALLEL WITH THE SOUTH LINE OF STATION STREET 66 FEET; THENCE NORTH PARALLEL WITH THE EAST LINE OF SAID LOT, 132 FEET TO THE SOUTH LINE OF STATION STREET; THENCE EAST ALONG THE SOUTH LINE OF STATION STREET 66 FEET TO THE PLACE OF BEGINNING IN THE COUNTY CLERK'S RESUBDIVISION OF PART OF ASSESSOR'S DIVISION OF THE WEST 1/2 OF THE NORTHWEST 1/4 AND THE SOUTHEAST 1/4 OF THE NORTHWEST 1/4 OF SECTION 1, TOWNSHIP 42 NORTH, RANGE 9, EAST OF THE THIRD PRINCIPAL MERIDIAN, IN COOK COUNTY, ILLINOIS.

COMMON ADDRESS: 205 WEST STATION STREET, BARRINGTON, ILLINOIS 60010

PERMANENT INDEX NUMBER: 01-01-100-003

Cook County Clerk's Office

UNOFFICIAL COPY

Property of Cook County Clerk's Office

STATE OF TEXAS

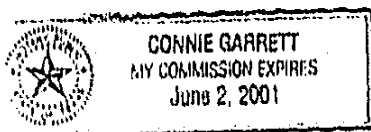
COUNTY OF HARRIS

I, the undersigned, a Notary Public in and for said County, in the State aforesaid, DO HEREBY CERTIFY THAT CHRIS WHITE, VICE PRESIDENT of BANKERS TRUST COMPANY AS TRUSTEE RESIDENTIAL FUNDING CORPORATION ATTORNEY IN FACT, personally known to me to be the same person whose name is subscribed to the foregoing instrument as such CHRIS WHITE, appeared before me this day in person and acknowledged that he\she signed, sealed and delivered the said instrument as his\her own free and voluntary act and as the free and voluntary act of said Company for the uses and purposes therein set forth.

GIVEN under my hand and notarial seal this date, JANUARY 29, 1998.

*Connie Garrett*

Notary Public in and for  
the State of TEXAS



This document was prepared by:  
EDWARD T. BURKE AND ASSOCIATES, ESQ.  
14405 WALTERS RD, SUITE 100  
HOUSTON, TEXAS 77084



10-104-

UNOFFICIAL COPY

Property of Cook County Clerk's Office