

Recording Requested By:  
Norwest Mortgage, Inc.

When Recorded Return To:

Loretta A Giardina  
1421 Laurel Oaks Drive  
Streamwood, IL 60107



Property of Cook County Clerk's Office

SATISFACTION

Norwest Mortgage, Inc. #:4606551 "GIARDINA" Lender ID:313/126/1666003081 Cook, Illinois

KNOW ALL MEN BY THESE PRESENTS that NORWEST MORTGAGE, INC. holder of a certain mortgage, whose parties, dates and recording information are below, does hereby acknowledge that it has received full payment and satisfaction of the same, and in consideration thereof, does hereby cancel and discharge said mortgage.

Original Mortgagor: LORETTA A GIARDINA A SINGLE PERSON

Original Mortgagee: NORWEST MORTGAGE, INC.

Dated: 07/30/97 and Recorded 08/01/97 as Instrument No. 97561677 Book/Reel/Liber --, Page/Folio --, in the County of COOK State of ILLINOIS


Legal: See Exhibit "A" Attached Hereto and by This Reference Made A Part Hereof

Assessor's/Tax ID No.: 06282011180000

Property Address: 1421 Laurel Oaks Dr, Streamwood, IL, 60107

IN WITNESS WHEREOF, the undersigned, by the officer duly authorized, has duly executed the foregoing instrument.

Norwest Mortgage, Inc.  
On March 13, 1998


By:   
MARK ALBIN, VICE PRESIDENT




STATE OF Maryland  
COUNTY OF Frederick

ON 3/16/98, before me, Christine Mayne, a Notary Public in and for Frederick County, in the State of Maryland, personally appeared Mark Albin, Vice President who acknowledged himself/herself to be the aforesaid officer of the above corporation, and that he/she, being authorized so to do, executed the foregoing instrument for the purposes therein contained, by signing the name of the corporation by himself/herself as the officer designated therein.

5-4  
P-2  
M-N  
my  
J.H.C.

  
Christine Mayne  
Notary Expires: 09/25/2001



UNOFFICIAL COPY

Property of Cook County Clerk's Office

# UNOFFICIAL COPY

CHICAGO TITLE INSURANCE COMPANY

## LOAN POLICY (1992) SCHEDULE A (CONTINUED)

98273699

Page 2 of 2

POLICY NO.: 1410 007666864 HL

5. THE LAND REFERRED TO IN THIS POLICY IS DESCRIBED AS FOLLOWS:

THAT PART OF LOT 49 IN LAUREL OAKS UNITS 2-C/3-A BEING A PLANNED UNIT DEVELOPMENT OF PART OF THE NORTHEAST 1/4 OF THE NORTHEAST 1/4 OF SECTION 28, TOWNSHIP 41 NORTH, RANGE 9 EAST OF THE THIRD PRINCIPAL MERIDIAN, ACCORDING TO THE PLAT THEREOF RECORDED JULY 10, 1995 AS DOCUMENT 95444016 DESCRIBED AS FOLLOWS:.

COMMENCING AT THE SOUTHWESTERLY CORNER OF SAID LOT 49, THENCE NORTH 01 DEGREES 43 MINUTES 11 SECONDS EAST ALONG THE WESTERLY LINE AND SAID LOT 49 A DISTANCE OF 72.17 FEET THENCE NORTH 45 DEGREES 00 MINUTES 00 SECONDS ALONG SAID WESTERLY LINE A DISTANCE OF 39.68 TO THE POINT OF BEGINNING THENCE CONTINUING NORTH 45 DEGREES, 00 MINUTES, 00 SECONDS EAST ALONG SAID WESTERLY LINE A DISTANCE OF 15.32 FEET, THENCE NORTH 60 DEGREES 00 MINUTES 00 SECONDS EAST ALONG SAID WESTERLY LINE A DISTANCE OF 16.28 FEET TO THE NORTHERLY MOST CORNER OF SAID LOT 49; THENCE SOUTH 45 DEGREES 31 MINUTES 38 SECONDS EAST ALONG THE NORTHEASTERLY LINE OF SAID LOT 49 A DISTANCE OF 102.84 FEET, THENCE SOUTH 11 DEGREES 17 MINUTES 18 SECONDS EAST ALONG SAID NORTHEASTERLY LINE A DISTANCE OF 20.00 FEET; THENCE SOUTH 33 DEGREES 00 MINUTES 00 SECONDS EAST ALONG SAID NORTHEASTERLY LINE A DISTANCE OF 38.06 TO THE EASTERLY MOST CORNER THEREOF, THENCE SOUTHWESTERLY 11.47 FEET ALONG THE SOUTHEASTERLY LINE OF SAID LOT 49 BEING THE ARC OF A CIRCLE CONVEX NORTHWESTERLY HAVING A RADIUS OF 46.00 FEET WHOSE CHORD BEARS SOUTH 49 DEGREES 51 MINUTES 23 SECONDS WEST 11.44 FEET THENCE NORTH 45 DEGREES 33 MINUTES 57 SECONDS WEST DISTANCE OF 159.95 FEET TO THE POINT OF BEGINNING IN COOK COUNTY, ILLINOIS.

THIS POLICY VALID ONLY IF SCHEDULE B IS ATTACHED.

UNOFFICIAL COPY

Property of Cook County Clerk's Office