

ASSIGNMENT OF MORTGAGE
ILLINOIS

UNOFFICIAL COPY 99402032

THIS INSTRUMENT PREPARED BY:
THE DIME SAVINGS BANK OF NEW YORK - FSB
3883 AIRWAY DRIVE
SANTA ROSA, CA 95403
WHEN RECORDED RETURN TO:
NORTH AMERICAN MORTGAGE COMPANY
PO BOX 808005
PETALUMA, CA 94975
ATTN: PATTY LEACH - AU054

4636/0166 14 001 Page 1 of 3
1999-04-27 12:49:20
Cook County Recorder 25.00



99402032

7846363 - S14
0905629295 763
POOL # :

Above Space for Recordors Use Only

FOR VALUE RECEIVED

THE DIME SAVINGS BANK OF NEW YORK - FSB

does hereby sell, assign, transfer and set over to CHASE MORTGAGE COMPANY, Assignee
the mortgage dated July 25, 1997, from

COVYEAU, ANNE

to CASBANC MORTGAGE, INC.

recorded in Recorder's office of COOK, in the State of Illinois, as document number
97543561 of Book Page together

with all Assignor's right, title and interest in and to (a) the note, notes, accrued interest and other obligations secured
thereby and payable in accordance therewith, and (b) the real estate described therein. The mortgage and the instrument
or instruments secured thereby are delivered herewith to Assignee,

Said mortgage is on real estate legally described as follows:

Property Address: 2311 W 183RD. ST #206, HOMEWOOD, IL 60430

Permanent Real Estate Index Number(s): 32-06-100-066-1016
Address(es) of Real Estate:

UNOFFICIAL COPY

7846363 - S14

0905629295

POOL # :

IN WITNESS WHEREOF, the undersigned have executed this Assignment
March 09, 1999



(corporate seal)

THE DIME SAVINGS BANK OF NEW YORK, FSB

Attest:

M. Reyes
M. REYES

Its: Assistant Secretary

BY:

T. Carlson

T. CARLSON

ITS: ASSISTANT VICE PRESIDENT


STATE OF CALIFORNIA
COUNTY OF SONOMA

On March 09, 1999, before me E. TORRES, a Notary Public,
personally appeared T. CARLSON

personally known to me (or proved to me on the basis of satisfactory evidence) to be the person(s) whose name(s) is/are subscribed to the within instrument and acknowledged to me that he/she/they executed the same in his/her/their authorized capacity(ies), and that by his/her/their signature(s) on the instrument the person(s), or the entity upon behalf of which the person(s) acted, executed the instrument.

WITNESS my hand and official seal.

Signature E. Torres



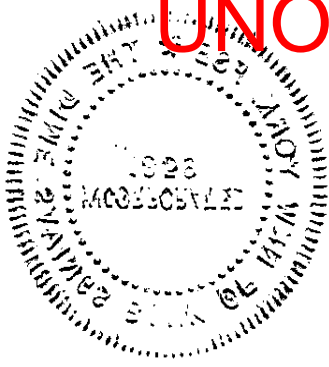
(seal)

IL-1.RSL CHA99J




Page: 2

UNOFFICIAL COPY



Property of Cook County Clerk's Office



UNOFFICIAL COPY

7840303

UNIT NUMBER 206 AS DELINEATED ON SURVEY OF A TRACT OF LAND LEGALLY DESCRIBED AS FOLLOWS: (HEREINAFTER REFERRED TO AS "PARCEL");

THAT PART OF LOTS 1 AND 2 (TAKEN AS A TRACT) IN THE SUBDIVISION OF THE NORTH 462 FEET OF THAT PART OF THE NORTHWEST 1/4 LYING WESTERLY OF THE WESTERLY RIGHT OF WAY LINE OF THE ILLINOIS CENTRAL RAILROAD AND THAT PART OF THE NORTHWEST 1/4 OF SECTION 6, TOWNSHIP 35 NORTH, RANGE 14 EAST OF THE THIRD PRINCIPAL MERIDIAN, DESCRIBED AS FOLLOWS:

BEGINNING AT A POINT OF INTERSECTION OF THE WESTERLY RIGHT OF WAY LINE OF ILLINOIS CENTRAL RAILROAD AND SOUTH LINE OF SAID LOTS 1 AND 2 (TAKEN AS A TRACT) SAID BEING 465.08 FEET SOUTHWESTERLY (AS MEASURED ON SAID RIGHT OF WAY LINE) OF A LINE 33 FEET SOUTH OF (MEASURED AT RIGHT ANGLES) THE NORTH LINE OF THE NORTHWEST 1/4 OF SECTION 6; THENCE SOUTHWESTERLY ON THE WESTERLY RIGHT OF WAY LINE OF SAID RAILROAD, TO THE POINT OF INTERSECTION WITH THE NORTH LINE OF FLOSSWOOD SUBDIVISION, A SUBDIVISION OF THAT PART OF THE NORTHWEST 1/4 OF SECTION 6; THENCE WESTERLY ON THE NORTH LINE OF FLOSSWOOD SUBDIVISION TO THE POINT OF INTERSECTION WITH A LINE 350.61 FEET EAST OF AND PARALLEL TO THE WEST LINE OF THE NORTHWEST 1/4 OF SECTION 6; THENCE NORTHERLY ON SAID PARALLEL LINE TO THE POINT OF INTERSECTION WITH A LINE 180 FEET NORTH OF AND PARALLEL TO THE NORTH LINE OF FLOSSWOOD SUBDIVISION; THENCE EASTERLY ON THE LAST NAMED PARALLEL LINE TO POINT OF INTERSECTION WITH A LINE 581 FEET EAST OF AND PARALLEL TO THE WEST LINE OF THE NORTHWEST 1/4 OF SECTION 6; THENCE NORTHERLY ON THE LAST NAMED PARALLEL LINE, A DISTANCE OF 32 FEET TO A POINT; THENCE SOUTHEASTERLY ON A STRAIGHT LINE A DISTANCE OF 84.33 FEET TO THE POINT OF INTERSECTION WITH A LINE 180 FEET NORTH OF AND PARALLEL TO THE NORTH LINE OF FLOSSWOOD SUBDIVISION THENCE EASTERLY ON THE LAST NAMED PARALLEL LINE TO THE POINT OF INTERSECTION WITH A LINE 70 FEET WESTERLY OF AND PARALLEL (AS MEASURED AT RIGHT ANGLES) TO THE WESTERLY RIGHT OF WAY LINE OF SAID RAILROAD; THENCE NORTHEASTERLY ON THE LAST NAMED PARALLEL LINE, A DISTANCE OF 80.83 FEET TO A POINT; THENCE SOUTHEASTERLY ON A STRAIGHT LINE, A DISTANCE OF 70 FEET TO THE POINT OF BEGINNING, ALL IN COOK COUNTY, ILLINOIS; WHICH SURVEY IS ATTACHED AS EXHIBIT "A" OF THE DECLARATION OF CONDOMINIUM OWNERSHIP MADE BY SOUTH CHICAGO SAVINGS BANK, A CORPORATION OF ILLINOIS, NOT INDIVIDUALLY, BUT SOLELY AS TRUSTEE UNDER TRUST AGREEMENT DATED JANUARY 21, 1970 AND KNOWN AS TRUST NUMBER 11-1506, FILED FOR RECORD IN THE OFFICE OF THE REGISTRAR OF TITLES OF COOK COUNTY, ILLINOIS AS DOCUMENT NUMBER LR 2726217, AND RECORDED WITH THE RECORDER OF DEEDS OF COOK COUNTY, ILLINOIS AS DOCUMENT NUMBER 22537317, TOGETHER WITH AN UNDIVIDED PERCENT INTEREST IN SAID PARCEL (EXCEPTING FROM SAID PARCEL ALL THE PROPERTY AND SPACE COMPRISING ALL THE UNITS THEREOF AS DEFINED AND SET FORTH IN SAID DECLARATION AND SURVEY)

PARCEL 2:

PERPETUAL EASEMENT FOR THE BENEFIT OF PARCEL 1 AFORESAID (EXCEPT THAT PART FALLING IN LOT 1 AFORESAID), FOR A PRIVATE ROAD FOR INGRESS AND EGRESS IN EVERY POSSIBLE MANNER INCLUDING (BUT NOT EXCLUSIVELY) BY VEHICLE, FOOT AND CONVEYOR AND

FOR LIGHT AND AIR, AS CREATED BY THE DEED FROM HENRY GOTTSCHALK AND SOPHIE GOTTSCHALK, HIS WIFE, TO MAUD CORY DATED DECEMBER 27, 1922 AND RECORDED DECEMBER 28, 1922 AS DOCUMENT NUMBER 7759972, ON AND OVER A STRIP OF LAND 50 FEET IN WIDTH EXTENDING FROM THE WESTERLY LINE OF THE PARCEL OF PARCEL 1 AFORESAID TO THE EAST LINE OF WESTERN AVENUE, THE SOUTHEASTERLY LINE OF SAID PRIVATE ROAD BEING THE SOUTHERLY LINE OF SAID PARCEL OF PARCEL 1 AFORESAID EXTENDED WESTWARD TO SAID PUBLIC ROAD AND THE NORTHERLY LINE OF WHICH SAID ROAD BEING PARALLEL WITH SAID SOUTHERLY LINE AND 50 FEET MEASURED AT RIGHT ANGLES, DISTANT THEREFROM, ALL IN COOK COUNTY, ILLINOIS

COOK, ILL

A.C.