


UNOFFICIAL COPY

99405862

4667/0193 18 001 Page 1 of 2
1999-04-28 12:04:57
Cook County Recorder 23.50

COLE TAYLOR BANK
ATTN: WHOLESALE LENDING
5501 WEST 79th STREET
BURBANK, IL 60459



99405862

and When Recorded Mail To
COLE TAYLOR BANK
ATTN: WHOLESALE LENDING
5501 WEST 79th STREET
BURBANK, IL 60459

LOAN #0290034964

SPACE ABOVE THIS LINE FOR RECORDER'S USE

Corporation Assignment of Real Estate Mortgage

FOR VALUE RECEIVED the undersigned hereby grants, assigns and transfers to
COLE TAYLOR BANK, ITS SUCCESSORS AND ASSIGNS

all the rights, title and interest of undersigned in and to that certain Real Estate Mortgage dated **JANUARY 29, 1999**
executed by **ZIED HIGAZIN AND LAURA NEMAT, HUSBAND AND WIFE**
to **EMBASSY MORTGAGE CORPORATION**
a corporation organized under the laws of **THE STATE OF ILLINOIS**
and whose principal place of business is **5720 W 157th Street, Tinley Park, IL 60477**

and recorded in Book/Volume No. _____, page(s) _____, as Document
No. _____ Cook County Records, State of Illinois described
hereinafter as follows: (See Reverse for Legal Description)
Commonly known as **13837 ENTRE AVENUE BURNHAM, IL 60633**
PIN: 30-06-200-095 & 30-06-200-096


TOGETHER with the note or notes therein described or referred to, the money due and to become due thereon with interest,
and all rights accrued or to accrue under said Real Estate Mortgage.

STATE OF **illinois**
COUNTY OF **COOK**

On **JANUARY 29, 1999** before _____
(Date of Execution)


me, the undersigned a Notary Public in and for said
County and State, personally appeared
LINNEA R. LARUE,
known to me to be the
ASSISTANT VICE PRESIDENT

By: _____
Its: **LINNEA R. LARUE**
ASST. VICE PRESIDENT



By: _____
Its: _____

Witness: _____



of the corporation herein which executed the within
instrument, that the seal affixed to said instrument is the
corporate seal of said corporation: that said instrument
was signed and sealed on behalf of said corporation
pursuant to its by-laws or a resolution of its Board of
Directors and that he/she acknowledges said instrument to
be the free act and deed of said corporation.

Notary Public Phyllis Manor

County, Will

My Commission Expires 2/19/2001


(THIS AREA FOR OFFICIAL NOTARIAL SEAL)

UNOFFICIAL COPY

COLE TAYLOR BANK
ATTN: WHOLESALE LENDING
2501 WEST 30TH STREET
CHICAGO, IL 60632

COLE TAYLOR BANK
ATTN: WHOLESALE LENDING
2501 WEST 30TH STREET
CHICAGO, IL 60632

Property of Cook County Clerk's Office



Lots 1 to 12 (both inclusive), in Block 5 in Burnham, a Subdivision of that part lying North and East of the Calumet River of Section 6, Township 36 North, Range 15 East of the Third Principal Meridian, as per plat thereof recorded in the Office of the Recorder of Deeds of Cook County, Illinois on July 30, 1886, in Book 24, page 6, as Document Number 739783, together with that part of the Northerly half of Centre Avenue (Entre Avenue) vacated by Ordinance recorded as Document 11226292, lying Southwesterly of the Southeasterly prolongation of the Northeasterly line of said Block 5 and lying Northwesterly of the Southeasterly prolongation of the Southwesterly line of said Block 5, together with all the 16 foot wide public alley lying Southeasterly of and adjoining said Lot 6 in said Block 5, together with all that part of the 16 foot wide public alley in said Block 5, lying Southeasterly of the Northeasterly prolongation of the Northerly line of said Lot 12, (excepting from all the above described property, taken as a tract, that part thereof lying within a strip of land 36.00 feet wide, the center line of which is described as follows: Beginning at a point on the Southwesterly line of said Block 5, distant 84.35 feet Southeasterly of the North West corner of said Lot 12 (said point of beginning being on the arc of a circle convex to the North East and having a radius of 358.54 feet); thence Northeasterly on the arc of said circle for a distance of 112.02 feet to a point; thence Northeasterly on the arc of a circle convex to the Northeast and having a radius of 285.18 feet for a distance of 162.15 feet to a point of tangency; thence South 46 Degrees 01 Minutes 26 Seconds East on a line tangent to the last described arc of a circle, for a distance of 40.05 feet to a point on the center line of the heretofore vacated Centre Avenue (Entre Avenue) aforedescribed; the Southwesterly terminus of said strip of land 36.00 feet wide, being the Southwesterly line of said Block 5; the Southeasterly terminus of said strip of land 36.00 feet wide, being the aforedescribed center line of the heretofore vacated Centre Avenue (Entre Avenue) all in Cook County, Illinois.