

UNOFFICIAL COPY

99444967

9/13/01 02 001 Page 1 of 5
1999-05-07 15:52:48
Cook County Recorder 16.50

STATE OF ILLINOIS)
) SS.
COUNTY OF COOK)



99444967

ORIGINAL CONTRACTORS CLAIM FOR LIEN

The Lien Claimant, Mathis Plumbing, Inc. of Hickory Hills, County of Cook, State of Illinois hereby files notice and claim for Mechanics Lien against:

Favorite Brands International, Inc. Owner
2121 Waukegan Rd.
Bannockburn, IL 60015

Farley Candy Company Former Owner
2945 W. 31st St
Chicago, IL 60623

Chase Manhattan Bank Mortgagee
270 Park Ave.
New York, New York 10017

and any person claiming an interest in the Real Estate, as hereinafter described, by, through and under the Owner and states:

That the Owner owned the following described premises in the County of Cook, State of Illinois, to wit: *See attached Exhibit "A"

Common Address: 2945 W. 31st St., Chicago, IL 60623

on July 23, 1998.


That on July 23, 1998 the Lien Claimant made a contract with the Owner to supply materials and labor for said improvement to the premises erected on said land to wit: to provide plumbing material and labor for the sum and value of \$1,725.00 and interest and costs.

That, at the request the Owner, the Lien Claimant furnished extra labor and material to said premises for the value of \$N/A.

That on March 26, 1999 the Lien Claimant completed thereunder all required to be done by said contract and last performed work under said Contract.


That said Owner is entitled to credits on account thereof in the sum of \$0 Dollars leaving due, unpaid and owing to the Lien Claimant, after allowing all credits, the balance of One Thousand Seven Hundred Twenty Five (\$1,725.00) Dollars for which, with interest and attorney's fees, the Lien Claimant claims a Mechanics Lien on said premises, land and improvements.

Mathis Plumbing, Inc.

By: 
Attorney and Agent for
Mathis Plumbing, Inc.


STATE OF ILLINOIS)
) SS.
COUNTY OF COOK)

The Affiant, Thomas G. A. Herz, Jr., being first duly sworn, on oath deposes and says that he is the Attorney and Agent of the Lien Claimant, that he is authorized to sign this Verification to the foregoing Contractors Claim for Lien that he has read the foregoing Contractors Claim for Lien and knows the contents thereof, and that all the statements therein contained are true.



Subscribed and Sworn to before me
this 7 day of May
1999.


Notary Public



This Document was prepared by: The Law Offices of Thomas G.A. Herz Jr.,
300 W. Washington, Suite 1120
Chicago, IL 60606

Please Mail to: The Law Offices of Thomas G.A. Herz Jr.,
300 W. Washington, Suite 1120
Chicago, IL 60606

MLC-300

Proprietor of Cook County Clerk's Office

UNOFFICIAL COPY

IN WITNESS WHEREOF, I have hereunto set my hand and the seal of the Office of the Clerk of Cook County, Illinois, this 15th day of June, 2015.

CLERK OF COOK COUNTY

ROBERTA L. HARRIS
CLERK OF COOK COUNTY

2015 JUN 15 10 15 AM

2015

COOK COUNTY, ILLINOIS

ALL INFORMATION CONTAINED HEREIN IS UNCLASSIFIED EXCEPT WHERE SHOWN OTHERWISE BY THE FOLLOWING DATE AND AUTHORITY: 06/15/2015 BY SP5/BJP/STP

COOK COUNTY CLERK'S OFFICE
100 N. LAUREL ST., 10TH FLOOR
CHICAGO, ILLINOIS 60602

OFFICE OF THE CLERK OF COOK COUNTY
100 N. LAUREL ST., 10TH FLOOR
CHICAGO, ILLINOIS 60602

CLERK OF COOK COUNTY
100 N. LAUREL ST., 10TH FLOOR
CHICAGO, ILLINOIS 60602

Property of Cook County Clerk's Office

PARCEL 1: (FEE PARCEL)

That part of the East 1/2 of the East 1/2 of the North West 1/4 of the North West 1/4 of Section 36, Township 39 North, Range 13 East of the Third Principal Meridian, described as follows:

Commencing at the North East corner of the East 1/2 of the East 1/2 of the North West 1/4 of the North West 1/4 of said Section 36; thence South along the East line of the East 1/2 of the East 1/2 of the North West 1/4 of the North West 1/4 of said Section 36, 584.42 feet to the point of beginning; thence continuing South along said East line, 365.13 feet, to the Northerly line of a 100 foot strip of land as conveyed to Chicago and Illinois Western Railroad Company by Document Number 3962480 said 100 foot strip being North and adjoining Lot 17 of the Sanitary District Trustee's Subdivision of Right of Way from North and South center line of Section 30, Township 39 North, Range 13 East of the Third Principal Meridian, to the Will County line; thence Southwesterly along said Northerly line, 358.90 feet, to the West line of the East 1/2 of the East 1/2 of the North West 1/4 of the North West 1/4 of said Section 36; thence North along said West line, 448.29 feet, to a point that is 592.00 feet South of the North West corner of the East 1/2 of the East 1/2 of the North West 1/4 of the North West 1/4 of said Section 36; thence East, parallel with the North line of the East 1/2 of the East 1/2 of the North West 1/4 of the North West 1/4 of said Section 36, 76.02 feet; thence South, parallel with the East line of the East 1/2 of the East 1/2 of the North West 1/4 of the North West 1/4 of said Section 36, 40.42 feet; thence East, parallel with the North line of the East 1/2 of the East 1/2 of the North West 1/4 of the North West 1/4 of said Section 36, 75.00 feet; thence North, parallel with the East line of the East 1/2 of the East 1/2 of the North West 1/4 of the North West 1/4 of said Section 36, 48.00 feet; thence East, parallel with the North line of the East 1/2 of the East 1/2 of the North West 1/4 of the North West 1/4 of said Section 36, 179.75 feet to the point of beginning (except therefrom that part described as follows: that part of the East 1/2 of the East 1/2 of the North West 1/4 of the North West 1/4 of Section 36, Township 39 North, Range 13 East of the Third Principal Meridian, described as follows:

Commencing at a point in the West line of the East 1/2 of the East 1/2 of the North West 1/4 of the North West 1/4 of said Section 36 that is 592.00 feet South of the North West corner of the East 1/2 of the East 1/2 of the North West 1/4 of the North West 1/4 of said Section 36, thence East, parallel with the North line of the East 1/2 of the East 1/2 of the North West 1/4 of the North West 1/4 of said Section 36, 76.02 feet to the point of beginning; thence South, parallel with the East line of the East 1/2 of the East 1/2 of the North West 1/4 of the North West 1/4 of said Section 36, 40.42 feet; thence East, parallel with the North line of the East 1/2 of the East 1/2 of the North West 1/4 of the North West 1/4 of said Section 36, 78.00 feet; thence South parallel with the East line of the East 1/2 of the East 1/2 of the North West 1/4 of the North West 1/4 of said Section 36, 83.00 feet; thence West, parallel with the North line of the East 1/2 of the East 1/2 of the North West 1/4 of the North West 1/4 of said Section 36, 107.00 feet; thence North, parallel with the East line of the East 1/2 of the East 1/2 of the North West 1/4 of the North West 1/4 of said Section 36, 123.00 feet to a line 592.00 feet South of and parallel with the North line of the East 1/2 of the East 1/2 of the North West 1/4 of the North West 1/4 of said Section 36; thence East, parallel with the North line of the East 1/2 of the East 1/2 of the North West 1/4 of the North West 1/4 of said Section 36, 29.00 feet to the point of beginning), in Cook County, Illinois.

UNOFFICIAL COPY

Easement for the benefit of Parcel 1 as created by Easement Agreement from the City of Chicago, an Illinois municipal corporation, to Farley Candy Company, a Delaware corporation, dated August 1, 1991, and recorded September 18, 1996, as Document Number 96711957 for ingress and egress over and across the following land:

That part of the East 1/2 of the East 1/2 of the North West 1/4 of the North West 1/4 of Section 36, Township 39 North, Range 13 East of the Third Principal Meridian, described as follows:

Commencing at a point in the West line of the East 1/2 of the East 1/2 of the North West 1/4 of the North West 1/4 of said Section 36 that is 592.00 feet South of the North West corner of the East 1/2 of the East 1/2 of the North West 1/4 of the North West 1/4 of said Section 36; thence East, parallel with the North line of the East 1/2 of the East 1/2 of the North West 1/4 of the North West 1/4 of said Section 36, 76.02 feet to the point of beginning; thence South, parallel with the East line of the East 1/2 of the East 1/2 of the North West 1/4 of the North West 1/4 of said Section 36, 40.42 feet; thence East, parallel with the North line of the East 1/2 of the East 1/2 of North West 1/4 of the North West 1/4 of said Section 36, 78.00 feet; thence South, parallel with the East line of the East 1/2 of the East 1/2 of the North West 1/4 of the North West 1/4 of said Section 36, 83.00 feet; thence West, parallel with the North line of the East 1/2 of the East 1/2 of the North West 1/4 of the North West 1/4 of said Section 36, 107.00 feet; thence North, parallel with the East line of the East 1/2 of the East 1/2 of the North West 1/4 of the North West 1/4 of said Section 36, 123.00 feet to a line 592.00 feet South of and parallel with the North line of the East 1/2 of the East 1/2 of the North West 1/4 of the North West 1/4 of said Section 36; thence East, parallel with the North line of the East 1/2 of the East 1/2 of the North West 1/4 of the North West 1/4 of said Section 36 29.00 feet to the point of beginning, in Cook County, Illinois.

PARCEL 3: (SUBLEASEHOLD PARCEL)

That part of Lot Nineteen (19), (except the North 592.00 feet thereof) of the Sanitary District Trustee's Sub-Division of Right of Way from North and South center line of Section Thirty (30), Township Thirty-Nine (39) North, Range Fourteen (14) East of the Third Principal Meridian to the Will County line, lying East of the Collateral Channel and lying North of a line described as follows:

Beginning at a point in the West line of the West half (1/2) of the East (1/2) of the Northwest quarter (1/4) of the Northwest quarter (1/4) of Section Thirty-Six (36), Township Thirty-Nine (39) North, Range Thirteen (13) East of the Third Principal Meridian One Hundred Seventy-Seven and Ninety-Three Hundredths (177.93) feet North of the Southwest corner thereof thence Northeasterly to a point on the East line of said West half (1/2) of the East half (1/2) of the Northwest Quarter (1/4) of the Northwest (1/4) Two Hundred Fifty-Three and Ninety-Six Hundredths (253.96) feet North of the Southeast corner of said West half (1/2) of the East half of the Northwest quarter (1/4) of said Northwest quarter (1/4) containing Four and Thirty-Five Hundredths (4.35) acres more or less situated in the County of Cook, State of Illinois.

385461
20.00F**
5061105/22/98 10:12

PARCEL 4: (FEE PARCEL)

A portion of the West half (1/2) of the Northeast quarter (1/4) of the Northwest quarter (1/4) of Section 36, Township 39 North, Range 13 East of the Third Principal Meridian, lying North of a line parallel with and 100 feet distant measured at right angles and Northerly from the Northerly right of way of the Sanitary District of Chicago more particularly described as follows:

Commencing at a point in the Southerly limit of West 31st Street distant Easterly 33 feet from the intersection of the Westerly line of the said Northeast quarter (1/4) of the Northwest quarter (1/4) of Section 36, Township 39 North, Range 13 East of the Third Principal Meridian, and the said Southerly limit of West 31st Street being the Northwest corner of the property herein described; thence Southerly along the Easterly boundary of the property owned by the Illinois Central Railroad Company and leased by the City of Chicago 903.67 feet to a point at the intersection of said Easterly boundary with the Northerly right of way limits of the Illinois Central Railroad said point being 33 feet distant Easterly from and measured at right angles to the said Westerly line of the Northeast quarter (1/4) of the Northwest quarter (1/4) of said Section 36 Township 39 North, Range 13 East of the Third Principal Meridian, and being also 100 feet Northerly from and measured at right angles to said Northerly limit of the right of way of the Sanitary District of Chicago; thence Northeasterly along the said Northerly limit of the right of way of the Illinois Central Railroad 483.84 feet more or less to a point; thence Northerly parallel to the Easterly boundary of the property owned by the Illinois Central Railroad and leased by the City of Chicago a distance of 727.29 feet more or less to the Southerly limit of West 31st Street; thence Westerly along the said Southerly limit of West 31st Street 450 feet to the point of commencement, in Cook County, Illinois.

PARCEL 5: (EASEMENT PARCEL)

Perpetual, non-exclusive easement for the benefit of Parcels 1 and 4 created by Easement Agreement from Illinois Central Railroad Company to Farley Candy Company, a Delaware corporation, dated October 3, 1996 and recorded November 6, 1996, as Document Number 98349705 for use of railroad tracks; use, repair, maintenance and replacement of covered passageway; parking, use, repair, maintenance and replacement of overhead surface and underground utility lines, pipes and equipment; access; and ingress and egress over and across the following land:

The West 33 feet of the West half (1/2) of the Northeast quarter (1/4) of Section 36, Township 39 North, Range 13 East of the Third Principal Meridian, lying North of a line parallel with and 100 feet distant, measured at right angles and Northerly from the Northerly right of way of the Sanitary District of Chicago, except the North 33 feet thereof, in Cook County, Illinois.

- Permanent Index Numbers:
- 16-36-100-056-0000
 - 16-36-100-058-8001
 - 16-36-100-058-8002
 - 16-36-100-058-8003
 - 16-36-101-005-0000