

UNOFFICIAL COPY

99457079

4/9/0047 14 001 Page 1 of 2
1999-05-12 09:58:11
Cook County Recorder 23.50

When recorded return to:
SALVATORE ROMANO
8111S ROBERTS ROAD
BRIDGEVIEW, IL
L#:0003894282

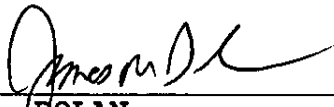


**SATISFACTION/
DISCHARGE OF MORTGAGE**

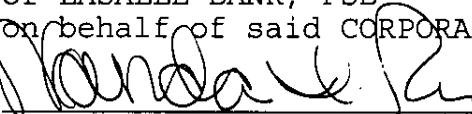
The undersigned certifies that it is the present owner of a mortgage made by **SALVATORE ROMANO AND GIOVANNA ROMANO** to **LASALLE TALMAN BANK, FSB** bearing the date 01/07/94 and recorded in the Recorder or Registrar of Titles of COOK County, in the State of Illinois in Book _____ Page _____ as Document Number 94153778. The above described mortgage is, with the note accompanying it, fully paid, satisfied, and discharged. The recorder of said county is authorized to enter this satisfaction/discharge of record. To the property therein described as situated in the County of COOK, State of Illinois as follows, to wit:
SEE EXHIBIT A ATTACHED


commonly known as: 8111S ROBERTS ROAD
BRIDGEVIEW, IL pin#18-36-115-027-0000

The undersigned hereby warrants that it has full right and authority to Release said mortgage either as original mortgagee, as successor in interest to the original mortgagee, or as attorney-in-fact under a duly recorded power of attorney.
dated 12/11/98
LASALLE BANK, FSB

By: 
JAMES M. DOLAN ASSISTANT VICE PRESIDENT

STATE OF ILLINOIS COUNTY OF COOK
The foregoing instrument was acknowledged before me on 12/11/98 by JAMES M. DOLAN the ASSISTANT VICE PRESIDENT of LASALLE BANK, FSB on behalf of said CORPORATION.


WANDA I RIVERA Notary Public/Commis expires 05/05/2001
LASL1 MH 76MH *0003894282*



UNOFFICIAL COPY

EXHIBIT A

LOT "C" AS SHOWN IN SURVEYOR'S CERTIFICATE OF PLAT RECORDED IN THE RECORDERS OFFICE OF COOK COUNTY, ILLINOIS, AS DOCUMENT NO. 20235832 BEING THE NORTH 1/2 OF THE SOUTH 1/2 OF LOT 20 IN KEARNEY'S RESUBDIVISION OF LOTS 78 THROUGH 91, BOTH INCLUSIVE IN LAND'S 79TH AVENUE ESTATES, A SUBDIVISION OF PART OF THE NORTH 60 ACRES OF THE WEST 1/2 OF THE NORTHWEST 1/4 OF SECTION 36, TOWNSHIP 38 NORTH, RANGE 12 EAST OF THE THIRD PRINCIPAL MERIDIAN AND THE SOUTH 284 FEET OF THE NORTH 1672 FEET OF THE WEST 1/2 OF THE WEST 1/2 OF SAID NORTHWEST 1/4 AND THE NORTH 126.50 FEET OF VACATED 79TH AVENUE LYING BETWEEN THE SOUTH LINE OF 81ST PLACE AND THE NORTH LINE OF 82ND STREET AND THAT PART OF VACATED 79TH AVENUE LYING BETWEEN THE SOUTH LINE OF 81ST STREET, AND THE NORTH LINE OF 81ST PLACE, AND THE SOUTH 126.50 FEET OF VACATED 79TH AVENUE LYING BETWEEN THE SOUTH LINE OF 80TH PLACE AND THE NORTH LINE OF 81ST STREET. ALL IN SECTION 36, TOWNSHIP 38 NORTH, RANGE 12 EAST OF THE THIRD PRINCIPAL MERIDIAN, IN COOK COUNTY, ILLINOIS