

UNOFFICIAL COPY 99473758

5091/0014 48 001 Page 1 of 3
1999-05-17 09:27:06
Cook County Recorder 25.50



RECORDING REQUESTED BY,
WHEN RECORDED, MAIL TO:
TITLE RECON TRACKING
DIR RECORDING INFORMATION
512 S VERDUGO DRIVE
BURBANK, CA 91502
BY: Rita Shurtliff

LOAN NO. 19142164 INVESTOR: RECON NO: MID-0678481

RELEASE OF MORTGAGE

WHEREAS, the indebtedness secured by the Mortgage EXECUTED by Mortgagor APOLINAR CRUZ, MARRIED TO MARGARITA CRUZ, MIGUEL A. CRUZ AND PATRICIA CRUZ, HIS WIFE to Mortgagee MIDWEST FUNDING CORPORATION, dated , ,


Recorded on Aug 27 1991 as Inst # 91440739 Book Page
Rerecorded: , Inst# , Book , Page Of Official Records in COOK
County, ILLINOIS has been paid, satisfied and fully discharged.

PIN#: 16-29-202-031

PROPERTY ADDRESS: 2230 S. 58TH COURT, CICERO IL 60650

LEGAL DESCRIPTION: See attached for legal description.

Document Prepared By: Veronica E. Taite
Title Recon Tracking
512 S. Verdugo Drive
Burbank, CA. 91501


Carole J. Dickson
Vice President

MidFirst Bank, a Federally Chartered Savings Association, FKA MidFirst
Bank, State Savings Bank, FKA MidFirst Savings and Loan Association





5/13
p/3
my

Corporate Acknowledgement

STATE OF Oklahoma)
COUNTY OF OKLAHOMA)

On Apr 23 1999 before me, the undersigned Notary Public, personally appeared the above named, **Carole J. Dickson**, as **Vice President**, personally known to me and proved to me on the basis of satisfactory evidence to be the person(s) who executed the within instrument on behalf of the corporation therein named and acknowledged to me that the corporation executed it. WITNESS my hand and official seal.


Linda Gail Stoltenborg, NOTARY PUBLIC - COMMISSION EXPIRES: 9-28-99



Property of Cook County Clerk's Office



UNOFFICIAL COPY
99473758

Property of Cook County Clerk's Office

County, Illinois.

1440739

LOT 30 IN BLOCK 3 IN THE SUBDIVISION OF BLOCKS 3,7,12 AND 14 EXCEPT THE NORTH 187 FEET OF SAID BLOCK 14 OF THE SUBDIVISION OF WEST 1/2 OF NORTHEAST 1/4 AND THE WEST 1/2 OF SOUTHEAST 1/4 OF NORTHEAST 1/4 OF SECTION 29 TOWNSHIP 39 NORTH, RANGE 13, EAST OF THE THIRD PRINCIPAL MERIDIAN, IN COOK COUNTY, ILLINOIS.

91440739

. DEPT-01 RECORDINGS \$15.29
. T1111 TRAN 2619 08/27/91 12:43:00
. #1545 A *-91-440739
. COOK COUNTY RECORDER

Tax I.D. #: 16-29-202-031

which has the address of 2230 S. 58TH COURT
[Street]
Illinois 60650 ("Property Address");
[Zip Code]

CICERO
[City]

TOGETHER WITH