

UNOFFICIAL COPY

99569583

569 0013 53 001 Page 1 of 4
1999-06-15 09:57:22
Cook County Recorder 15.00



99569583

SATISFACTION OR RELEASE
OF MECHANIC LIEN

STATE OF ILLINOIS

COUNTY OF COOK

SS

Pursuant to and in compliance with the Illinois statute relating to mechanics liens, and for valuable consideration, receipt whereof is hereby acknowledged, the undersigned, J.F. AHERN COMPANY, D/B/A AHERN FIRE PROTECTION does hereby acknowledge satisfaction or release of the claim against KAJIMA CONSTRUCTION SERVICES, INC. Costco Wholesale Corporation Costco Wholesale Corporation for Ninety-four Thousand Eighty-eight and 94/100ths (\$94,088.94) Dollars, on the following described property, to wit:

Costco Wholesale Corporation 1375 N. Meecham Road, Schaumburg, Illinois:

A/K/A (SEE ATTACHED LEGAL)

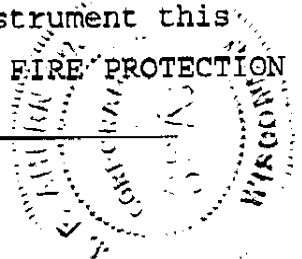
A/K/A 07-12-400-032; 07-12-400-033; 07-12-400-034; 07-12-400-035;

which claim for lien was filed in the office of the recorder of deeds of COOK County, Illinois, as mechanic's lien document No. 99107193.

IN WITNESS WHEREOF, the undersigned has signed this instrument this June 10, 1999.

J.F. AHERN COMPANY, D/B/A AHERN FIRE PROTECTION

BY: [Signature]
Assistant Secretary



PREPARED BY:
J.F. AHERN COMPANY, D/B/A AHERN FIRE PROTECTION
855 Morris Street
Fond Du Lac, WI 54936-1318

FOR THE PROTECTION OF THE OWNER, THIS RELEASE SHOULD BE FILED WITH THE RECORDER OF DEEDS OR THE REGISTRAR OF TITLES IN WHOSE OFFICE THE CLAIM FOR LIEN WAS FILED.


Please forward this release to whomever you received payment from.



cac\release\release.ful

UNOFFICIAL COPY

Property of Cook County Clerk's Office



NOTHING TO REPORT
211 N. Wacker Drive, Suite 100
Northfield, IL 60063

UNOFFICIAL COPY

99569583

VERIFICATION

STATE OF ILLINOIS }
COUNTY OF FOND DU LAC }


The affiant, Matthew J. Hall, being first duly sworn, on oath deposes and says that he/she is Assistant Secretary of the claimant; that he has read the foregoing satisfaction and release of claim and knows the contents thereof; and that all the statements therein contained are true.

Matthew J. Hall
Assistant Secretary

Subscribed and sworn to
before me this June 10, 1999



Bene M. Kuter
Notary Public's Signature

Cook County Clerk's Office



cac\release\release.ful

UNOFFICIAL COPY



Property of Cook County Clerk's Office

THE LAND REFERRED TO IN THIS POLICY IS IN THE STATE OF ILLINOIS, COUNTY OF COOK AND IS DESCRIBED AS FOLLOWS:

LOT 2 IN WOODFIELD VILLAGE GREEN RESUBDIVISION NUMBER ONE, BEING A RESUBDIVISION OF PART OF LOT 1 IN WOODFIELD VILLAGE GREEN WOODFIELD-76 SUBDIVISION, BEING A SUBDIVISION OF PART OF THE SOUTHWEST QUARTER AND THE SOUTHEAST QUARTER OF SECTION 12, TOWNSHIP 41 NORTH, RANGE 10 EAST OF THE THIRD PRINCIPAL MERIDIAN, IN COOK COUNTY, ILLINOIS AS SHOWN ON THAT CERTAIN PLAN OF WOODFIELD VILLAGE GREEN RESUBDIVISION NUMBER ONE, RECORDED MAY 26, 1971 AS DOCUMENT 984J4509;

SAID PROPERTY BEING ALSO DESCRIBED AS FOLLOWS:

THENCE NORTHEASTERLY ALONG THE ARC OF A CURVE, BEING CONCAVE TO THE SOUTHEAST, HAVING A RADIUS OF 119.83 FEET, HAVING A CHORD BEARING OF NORTH 45 DEGREES 04 MINUTES 06 SECONDS EAST, A DISTANCE OF 189.34 FEET, THENCE SOUTH 89 DEGREES 07 MINUTES 49 SECONDS EAST 234.73 FEET FOR A POINT OF CURVATURE; THENCE NORTHEASTERLY ALONG THE ARC OF A CURVE, BEING CONCAVE TO THE NORTHWEST, HAVING A RADIUS OF 34.50 FEET, HAVING A CHORD BEARING OF NORTH 45 DEGREES 52 MINUTES 11 SECONDS EAST, A DISTANCE OF 54.19 FEET FOR A POINT OF TANGENCY; THENCE NORTH 00 DEGREES 52 MINUTES 03 SECONDS EAST 35.84 FEET FOR A POINT OF CURVATURE; THENCE NORTHEASTERLY ALONG THE ARC OF A CURVE, BEING CONCAVE TO THE EAST, HAVING A RADIUS OF 98.50 FEET, HAVING A CHORD BEARING OF NORTH 08 DEGREES 10 MINUTES 20 SECONDS EAST, A DISTANCE OF 26.23 FEET FOR A POINT OF REVERSE CURVATURE; THENCE NORTHWESTERLY ALONG THE ARC OF A CURVE, BEING CONCAVE TO THE WEST, HAVING A RADIUS OF 30.00 FEET, HAVING A CHORD BEARING OF NORTH 18 DEGREES 03 MINUTES 36 SECONDS WEST, A DISTANCE OF 33.80 FEET TO THE PLACE OF BEGINNING, ALL IN COOK COUNTY, ILLINOIS.

99569583

99569583

THAT PART OF LOT 1 IN WOODFIELD VILLAGE GREEN WOODFIELD-76 SUBDIVISION, BEING A SUBDIVISION OF PART OF THE SOUTHWEST 1/4 AND THE SOUTHEAST 1/4 OF SECTION 12, TOWNSHIP 41 NORTH, RANGE 10, EAST OF THE THIRD PRINCIPAL MERIDIAN AND PART OF THE FRACTIONAL SOUTHWEST 1/4 OF SECTION 7, TOWNSHIP 41 NORTH, RANGE 11 EAST OF THE THIRD PRINCIPAL MERIDIAN, ACCORDING TO THE PLAT THEREON RECORDED JULY 26, 1993, AS DOCUMENT NO. 93500462, BEING DESCRIBED AS FOLLOWS:

COMMENCING AT THE NORTHWEST CORNER OF SAID LOT 1; THENCE SOUTH 85 DEGREES 12 MINUTES 52 SECONDS EAST ALONG THE NORTH LINE OF SAID LOT 1, A DISTANCE OF 127.60 FEET TO A BEND POINT; THENCE EASTERLY ALONG SAID NORTH LINE OF LOT 1, BEING THE ARC OF A CURVE CONCAVE TO THE SOUTHWEST, HAVING A RADIUS OF 1,859.86 FEET, HAVING A CHORD BEARING OF SOUTH 74 DEGREES 28 MINUTES 39 SECONDS EAST, A DISTANCE OF 295.90 FEET FOR A PLACE OF BEGINNING; THENCE EASTERLY ALONG SAID NORTH LINE OF LOT 1, BEING THE ARC OF A CURVE CONCAVE TO THE SOUTHWEST, HAVING A RADIUS OF 1,859.86 FEET, HAVING A CHORD BEARING OF SOUTH 69 DEGREES 17 MINUTES 04 SECONDS EAST, A DISTANCE OF 8.87 FEET TO A POINT OF TANGENCY; THENCE SOUTH 69 DEGREES 19 MINUTES 02 SECONDS EAST 206.47 FEET TO A POINT OF CURVATURE; THENCE EASTERLY ALONG SAID NORTH LINE OF LOT 1, BEING THE ARC OF A CURVE CONCAVE TO THE NORTH, HAVING A RADIUS OF 650.00 FEET, HAVING A CHORD BEARING OF SOUTH 88 DEGREES 34 MINUTES 36 SECONDS EAST, A DISTANCE OF 429.47 FEET TO A POINT OF TANGENCY; THENCE NORTH 72 DEGREES 29 MINUTES 43 SECONDS EAST ALONG SAID NORTH LINE OF LOT 1, A DISTANCE OF 33.20 FEET TO THE NORTHWEST CORNER OF SAID LOT 1; THENCE SOUTH 00 DEGREES 51 MINUTES 20 SECONDS WEST ALONG THE EAST LINE OF SAID LOT 1, A DISTANCE OF 268.00 FEET TO A BEND POINT; THENCE SOUTH 07 DEGREES 08 MINUTES 49 SECONDS WEST ALONG SAID EAST LINE OF LOT 1, A DISTANCE OF 121.40 FEET TO A BEND POINT; THENCE SOUTH 00 DEGREES 51 MINUTES 09 DEGREES WEST ALONG SAID EAST LINE OF LOT 1, A DISTANCE OF 62.61 FEET; THENCE NORTH 99 DEGREES 08 MINUTES 30 SECONDS WEST 407.93 FEET; THENCE SOUTH 00 DEGREES 51 MINUTES 10 SECONDS WEST 62.69 FEET; THENCE NORTH 89 DEGREES 08 MINUTES 30 SECONDS WEST 610.82 FEET TO THE WEST LINE OF SAID LOT 1; THENCE NORTH 00 DEGREES 20 MINUTES 35 SECONDS EAST ALONG SAID WEST LINE OF LOT 1, A DISTANCE OF 290.19 FEET; THENCE NORTHEASTERLY ALONG THE ARC OF A CURVE, BEING CONCAVE TO THE NORTHWEST, HAVING A RADIUS OF 24.50 FEET, HAVING A CHORD BEARING OF NORTH 50 DEGREES 10 MINUTES 56 SECONDS EAST, A DISTANCE OF 30.95 FEET FOR A POINT OF TANGENCY; THENCE NORTH 03 DEGREES 35 MINUTES 52 SECONDS EAST, 21.81 FEET; THENCE NORTH 00 DEGREES 56 MINUTES 09 SECONDS EAST, 16.30 FEET;