

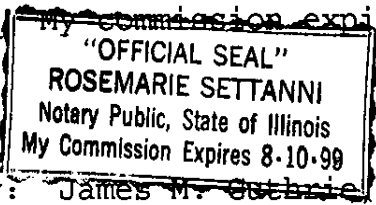
99605160
UNOFFICIAL COPY

the, said instrument as her free and voluntary act, for the uses and purposes therein set forth, including the release and waiver of the right of homestead.

Given under my hand and official seal, this 7th day

of June, 1999 E.

Rosemarie Settanni
NOTARY PUBLIC



My commission expires: 8-10-99

This instrument was prepared by: James M. Guthrie Attorney At Law,
105 S. Roselle Road, Schaumburg, IL 60193 (847) 524-1215

MAIL TO:

DAVID BELTEN
11601 TANKLEWOOD AVE
HANOVER PARK, IL
60139

SEND SUBSEQUENT TAX BILLS TO:


FOR WBS
922 Brynsworth Circle
Schaumburg, IL
60193

Legal Description:

UNIT 27-2B, IN CARRIAGE HOMES OF SUMMIT PLACE CONDOMINIUM AS DELINEATED ON A SURVEY OF CERTAIN LOTS IN SUMMIT PLACE UNIT I IN THE SOUTHEAST 1/4 OF SECTION 27, AND CERTAIN LOTS IN SUMMIT PLACE UNIT II IN PART OF THE WEST 1/2 OF THE SOUTHWEST 1/4 OF SECTION 26, ALL IN TOWNSHIP 41 NORTH, RANGE 10, EAST OF THE THIRD PRINCIPAL MERIDIAN, IN COOK COUNTY, ILLINOIS, WHICH SURVEY IS ATTACHED AS EXHIBIT "C" TO THE DECLARATION OF CONDOMINIUM RECORDED JUNE 28, 1984 AS DOCUMENT 27,151,046, TOGETHER WITH ITS UNDIVIDED PERCENTAGE INTEREST IN THE COMMON ELEMENTS.

STATE TAX

STATE OF ILLINOIS



JUN.23.99

COOK COUNTY


0000000401

REAL ESTATE TRANSFER TAX
00117.00
FP326660

COUNTY TAX

COOK COUNTY

REAL ESTATE TRANSACTION TAX



JUN.23.99

REVENUE STAMP

8890000000

REAL ESTATE TRANSFER TAX
00058.50
FP326670