

UNOFFICIAL COPY

99623137

6002/0125 10 001 Page 1 of 14  
1999-06-29 13:34:34  
Cook County Recorder 47.00



99623137

THIS DOCUMENT PREPARED  
BY AND AFTER RECORDING  
RETURN TO:

Kevin L. Shepherd, Esquire  
Venable, Baetjer and Howard, LLP  
1800 Mercantile Bank and Trust Building  
Two Hopkins Plaza  
Baltimore, Maryland 21201-2978

This space reserved for Recorder's use only.

WARRANTY DEED

14 PP

THIS INDENTURE, made as of June 17, 1999, between ONE WOODFIELD LAKE, L.L.C., an Illinois limited liability company ("Grantor"), whose address is c/o The Levy Organization, 980 North Michigan Avenue, Chicago, Illinois 60611, and BIT HOLDINGS THIRTY-SIX, INC., a Maryland corporation ("Grantee"), whose address is Mercantile-Safe Deposit & Trust Company, Suite 800, Two Hopkins Plaza, Baltimore, Maryland 21201, WITNESSETH, that Grantor, for and in consideration of the sum of Ten Dollars (\$10) and other good and valuable consideration, in hand paid by Grantee, the receipt and sufficiency of which is hereby acknowledged, by these presents does REMISE, RELEASE, ALIENATE, AND CONVEY unto Grantee, FOREVER, the premises more particularly described on Rider 1 attached hereto and made a part hereof.

**SUBJECT TO** all covenants, conditions, easements, reservations, liens, exceptions, encumbrances, and all other restrictions of record; zoning ordinances and subdivision regulations and laws; taxes and assessments, both general and special, not yet due and payable; encroachments, and all other matters that might be revealed from an inspection or on-the-ground survey of the Property.

**TOGETHER WITH** all and singular hereditaments and appurtenances belong there, or in anyway appertaining, and the reversion or reversions, remainder or remainders, rents, issues and profits thereof, and all the estate, right, title, interest, claim or demand whatsoever, of Grantor, either at law or in equity, of, in and to the said premises, with the hereditaments and appurtenances.

**TO HAVE AND TO HOLD** the said premises, with the appurtenances, unto Grantee, forever.

49326

PP

VILLAGE OF SCHAUMBURG

DEPT. OF FINANCE REAL ESTATE  
AND ADMINISTRATION TRANSFER TAX

DATE 6-18-99

AMT. PAID 23,150.00

One Woodfield Lake

7814200.01 L.W

Property of Cook County Clerk's Office

# UNOFFICIAL COPY

COOK  
CO. NO. 016  
112571

STATE OF ILLINOIS  
REAL ESTATE TRANSFER TAX  
DEPT. OF REVENUE  
JUN2899  
PB. 10776  
999.00

COOK  
CO. NO. 016  
112572

STATE OF ILLINOIS  
REAL ESTATE TRANSFER TAX  
DEPT. OF REVENUE  
JUN2899  
PB. 10776  
999.00

COOK  
CO. NO. 016  
112558

STATE OF ILLINOIS  
REAL ESTATE TRANSFER TAX  
DEPT. OF REVENUE  
JUN2899  
PB. 10776  
999.00

COOK  
CO. NO. 016  
112570

STATE OF ILLINOIS  
REAL ESTATE TRANSFER TAX  
DEPT. OF REVENUE  
JUN2899  
PB. 10776  
999.00

COOK  
CO. NO. 016  
112567

STATE OF ILLINOIS  
REAL ESTATE TRANSFER TAX  
DEPT. OF REVENUE  
JUN2899  
PB. 10776  
999.00

COOK  
CO. NO. 016  
112569

STATE OF ILLINOIS  
REAL ESTATE TRANSFER TAX  
DEPT. OF REVENUE  
JUN2899  
PB. 10776  
999.00

COOK  
CO. NO. 016  
112565

STATE OF ILLINOIS  
REAL ESTATE TRANSFER TAX  
DEPT. OF REVENUE  
JUN2899  
PB. 10776  
999.00

COOK  
CO. NO. 016  
112566

STATE OF ILLINOIS  
REAL ESTATE TRANSFER TAX  
DEPT. OF REVENUE  
JUN2899  
PB. 10776  
999.00

COOK  
CO. NO. 016  
112562

STATE OF ILLINOIS  
REAL ESTATE TRANSFER TAX  
DEPT. OF REVENUE  
JUN2899  
PB. 10776  
999.00

COOK  
CO. NO. 016  
112564

STATE OF ILLINOIS  
REAL ESTATE TRANSFER TAX  
DEPT. OF REVENUE  
JUN2899  
PB. 10776  
999.00

COOK  
CO. NO. 016  
112551

STATE OF ILLINOIS  
REAL ESTATE TRANSFER TAX  
DEPT. OF REVENUE  
JUN2899  
PB. 10776  
173.00

COOK  
CO. NO. 016  
112563

STATE OF ILLINOIS  
REAL ESTATE TRANSFER TAX  
DEPT. OF REVENUE  
JUN2899  
PB. 10776  
999.00

99628137

# UNOFFICIAL COPY









AND GRANTOR WILL WARRANT and defend the said premises against all persons claiming, or to claim the same, by through or under Grantor, subject only to covenants, conditions, easements, reservations, liens, exceptions, encumbrances, and all other restrictions of record; zoning ordinances and subdivision regulations and laws; taxes and assessments, both general and special, not yet due and payable; encroachments and all other matters that might be revealed from an inspection or on-the-ground survey of the Property.

IN WITNESS WHEREOF, Grantor has caused these presents to be executed as of the day and year first above written.

ONE WOODFIELD LAKE, L.L.C., an Illinois limited liability company

By: 

Name: Lawrence F. Levy, Manager



# UNOFFICIAL COPY

STATE OF ILLINOIS )  
 ) SS.  
COUNTY OF COOK )





I, the undersigned, a Notary Public, in and for said County, in the State aforesaid, do hereby certify that Lawrence F. Levy, the Manager of One Woodfield Lake, L.L.C., personally known to me to be the same person whose name is subscribed to the foregoing instrument, appeared before me this day in person, and acknowledged that he signed, sealed, and delivered the said instrument as his own free and voluntary act and as the free and voluntary act of said limited liability company, for the uses and purposes therein set forth.

Given under my hand and Notarial Seal this 17<sup>th</sup> day of June, 1999.

  
\_\_\_\_\_  
Notary Public

My Commission Expires:

4-15-02



99623137

# UNOFFICIAL COPY

## RIDER 1


### PARCEL 1:


THAT PART OF THE NORTH EAST 1/4 OF SECTION 14, TOWNSHIP 41 NORTH, RANGE 10, EAST OF THE THIRD PRINCIPAL MERIDIAN, DESCRIBED AS FOLLOWS: COMMENCING AT THE SOUTHWEST CORNER OF THE NORTH EAST 1/4 AFORESAID; THENCE NORTH 86 DEGREES 03 MINUTES 42 SECONDS EAST ALONG THE SOUTH LINE OF SAID NORTHEAST 1/4, A DISTANCE OF 927.60 FEET; THENCE NORTH 3 DEGREES 56 MINUTES 18 SECONDS, WEST, A DISTANCE OF 50.00 FEET TO THE PLACE OF BEGINNING; THENCE CONTINUING NORTH 3 DEGREES 56 MINUTES 18 SECONDS WEST 710.00 FEET; THENCE NORTH 86 DEGREES 03 MINUTES 42 SECONDS EAST ALONG A LINE 760.00 FEET NORTH OF AND PARALLEL WITH THE SOUTH LINE OF SAID NORTHEAST 1/4 A DISTANCE OF 625.00 FEET; THENCE SOUTH 08 DEGREES 26 MINUTES 11 SECONDS WEST A DISTANCE OF 256.03 FEET; THENCE SOUTH 33 DEGREES 02 MINUTES 24 SECONDS EAST 278.64 FEET; THENCE SOUTH 47 DEGREES 58 MINUTES 24 SECONDS EAST 254.55 FEET; THENCE SOUTH 3 DEGREES 56 MINUTES 18 SECONDS EAST 33.45 FEET TO THE NORTHERLY RIGHT OF WAY LINE OF WOODFIELD ROAD; THENCE SOUTH 86 DEGREES 03 MINUTES 42 SECONDS WEST ALONG SAID RIGHT OF WAY LINE 523.58 FEET TO THE POINT OF BEGINNING, IN COOK COUNTY, ILLINOIS


### PARCEL 2:


THAT PART OF THE NORTHEAST 1/4 OF SECTION 14, TOWNSHIP 41 NORTH, RANGE 10, EAST OF THE THIRD PRINCIPAL MERIDIAN, DESCRIBED AS FOLLOWS: COMMENCING AT THE SOUTHWEST CORNER OF THE NORTHEAST 1/4 AFORESAID; THENCE NORTH 0 DEGREES 00 MINUTES 00 SECONDS EAST ALONG THE WEST LINE OF SAID NORTHEAST 1/4, A DISTANCE OF 50.12 FEET TO A POINT; THENCE NORTH 86 DEGREES 03 MINUTES 42 SECONDS EAST ALONG THE NORTHERLY RIGHT OF WAY LINE OF WOODFIELD ROAD, A DISTANCE OF 924.16 FEET TO A POINT; THENCE NORTH 3 DEGREES 56 MINUTES 18 SECONDS WEST A DISTANCE OF 229.00 FEET TO A POINT OF BEGINNING; THENCE SOUTH 86 DEGREES 03 MINUTES 42 SECONDS WEST A DISTANCE OF 59.00 FEET TO A POINT; THENCE NORTH 3 DEGREES 56 MINUTES 18 SECONDS WEST A DISTANCE OF 481.00 FEET TO A POINT; THENCE NORTH 86 DEGREES 03 MINUTES 42 SECONDS EAST ALONG A LINE 760 FEET NORTH OF AND PARALLEL WITH THE SOUTH LINE OF SAID NORTHEAST 1/4, A DISTANCE OF 59.00 FEET TO A POINT; THENCE SOUTH 3 DEGREES 56 MINUTES 18 SECONDS EAST A DISTANCE OF 481.00 FEET TO THE POINT OF BEGINNING, ALL IN COOK COUNTY, ILLINOIS


# UNOFFICIAL COPY


1 3 9 2 0 0  
Cook County  
REAL ESTATE TRANSACTION TAX  
REVENUE \_\_\_\_\_  
STAMP JUN 28 '99  586.00  
p.a. 11424


1 3 9 2 0 0  
Cook County  
REAL ESTATE TRANSACTION TAX  
REVENUE \_\_\_\_\_  
STAMP JUN 28 '99  999.00  
p.a. 11424


1 3 9 2 0 1  
Cook County  
REAL ESTATE TRANSACTION TAX  
REVENUE \_\_\_\_\_  
STAMP JUN 28 '99  999.00  
p.a. 11424


1 3 9 2 0 2  
Cook County  
REAL ESTATE TRANSACTION TAX  
REVENUE \_\_\_\_\_  
STAMP JUN 28 '99  999.00  
p.a. 11424


1 3 9 2 0 3  
Cook County  
REAL ESTATE TRANSACTION TAX  
REVENUE \_\_\_\_\_  
STAMP JUN 28 '99  999.00  
p.a. 11424


1 3 9 2 0 4  
Cook County  
REAL ESTATE TRANSACTION TAX  
REVENUE \_\_\_\_\_  
STAMP JUN 28 '99  999.00  
p.a. 11424


1 3 9 2 0 5  
Cook County  
REAL ESTATE TRANSACTION TAX  
REVENUE \_\_\_\_\_  
STAMP JUN 28 '99  999.00  
p.a. 11424

1 3 9 2 0 6  
Cook County  
REAL ESTATE TRANSACTION TAX  
REVENUE \_\_\_\_\_  
STAMP JUN 28 '99  999.00  
p.a. 11424

1 3 9 2 0 7  
Cook County  
REAL ESTATE TRANSACTION TAX  
REVENUE \_\_\_\_\_  
STAMP JUN 28 '99  999.00  
p.a. 11424

1 3 9 2 0 8  
Cook County  
REAL ESTATE TRANSACTION TAX  
REVENUE \_\_\_\_\_  
STAMP JUN 28 '99  999.00  
p.a. 11424

1 3 9 2 0 9  
Cook County  
REAL ESTATE TRANSACTION TAX  
REVENUE \_\_\_\_\_  
STAMP JUN 28 '99  999.00  
p.a. 11424

1 3 9 2 0 0  
Cook County  
REAL ESTATE TRANSACTION TAX  
REVENUE \_\_\_\_\_  
STAMP JUN 28 '99  999.00  
p.a. 11424

99623137

# UNOFFICIAL COPY

## PARCEL 3:

EASEMENTS APPURTENANT TO AND FOR THE BENEFIT OF PARCELS 1 AND 2 AS CREATED and SET FORTH IN DECLARATION OF PROTECTIVE COVENANTS, RESTRICTIONS AND EASEMENTS DATED JULY 2, 1979 BETWEEN LASALLE NATIONAL BANK, A NATIONAL BANKING ASSOCIATION, NOT PERSONALLY, BUT AS TRUSTEE UNDER A TRUST AGREEMENT DATED OCTOBER 24, 1978 AND KNOWN AS TRUST #100103, LASALLE NATIONAL BANK, A NATIONAL BANKING ASSOCIATION, NOT PERSONALLY, BUT AS TRUSTEE UNDER A TRUST AGREEMENT DATED OCTOBER 24, 1978 AND KNOWN AS TRUST #100104, AND THE FIRST NATIONAL BANK OF CHICAGO, NOT PERSONALLY, BUT AS TRUSTEE OF THE FIRST NATIONAL BANK OF CHICAGO GROUP TRUST FOR PENSION AND PROFIT SHARING TRUSTS, FUND "F", UNDER DECLARATION OF TRUST DATED DECEMBER 1, 1972, AND RECORDED OCTOBER 17, 1979 IN THE OFFICE OF THE RECORDER OF DEEDS OF COOK COUNTY, ILLINOIS AS DOCUMENT #25196718, OVER THE FOLLOWING DESCRIBED REAL PROPERTY:

## PARCEL "A":

THAT PART OF THE NORTHEAST 1/4 OF SECTION 14, TOWNSHIP 41 NORTH, RANGE EAST OF THE THIRD PRINCIPAL MERIDIAN, DESCRIBED AS FOLLOWS: COMMENCING AT THE POINT OF INTERSECTION OF A LINE DRAWN 561.22 FEET (MEASURED PERPENDICULARLY) SOUTH OF and PARALLEL WITH THE SOUTH LINE OF GOLF ROAD AS DESCRIBED IN DOCUMENT #10488004 WITH THE WEST LINE OF THE AFORESAID NORTHEAST 1/4; THENCE SOUTH 530.00 FEET ALONG SAID WEST LINE TO A POINT; THENCE NORTH 87 DEGREES 19 MINUTES 50 SECONDS EAST, 482.00 FEET ALONG A LINE PARALLEL WITH THE SOUTH LINE OF GOLF ROAD AFORESAID; THENCE SOUTH 14 DEGREES 43 MINUTES 48 SECONDS EAST, 112.178 FEET THENCE SOUTH 87 DEGREES 22 MINUTES 25 SECONDS EAST, 218.229 FEET; THENCE NORTH 74 DEGREES 52 MINUTES 34 SECONDS EAST, 38.33 FEET; THENCE SOUTH 79 DEGREES 22 MINUTES 49 SECONDS EAST, 162.788 FEET; THENCE NORTH 87 DEGREES 19 MINUTES 50 SECONDS EAST, 227.00 FEET; THENCE SOUTH 49 DEGREES 05 MINUTES 46 SECONDS EAST, 155.694 FEET; THENCE NORTH 87 DEGREES 19 MINUTES 50 SECONDS EAST, 175.00 FEET; THENCE NORTH 02 DEGREES 40 MINUTES 10 SECONDS EAST, 70.00 FEET; THENCE NORTHEASTERLY 617.352 FEET ALONG THE ARC OF A CIRCLE OF 500.00 FEET RADIUS, CONVEX TO THE NORTHWEST AND WHOSE CHORD BEARS NORTH 54 DEGREES 37 MINUTES 34 SECONDS EAST TO A POINT OF TANGENCY, SAID POINT OF TANGENCY BEING 771.913 FEET WESTERLY OF THE EAST LINE OF THE AFORESAID NORTHEAST 1/4 OF SECTION 14 (AS MEASURED ALONG A LINE DRAWN 66.00 FEET SOUTH OF AND PARALLEL WITH THE SOUTHERN TERMINUS AND WESTERLY EXTENSION THEREOF OF MEACHAM ROAD AS DESCRIBED PER COURT CASE # 68-"L"-13469, IN THE WEST 1/2 OF THE NORTHWEST 1/4 OF SECTION 13, TOWNSHIP AND RANGE AFORESAID); THENCE SOUTH 89 DEGREES 59 MINUTES 52 SECONDS

# UNOFFICIAL COPY

WEST, 171.24 FEET ALONG THE AFORESAID WESTERLY EXTENSION OF THE SOUTHERN TERMINUS OF MEACHAM ROAD; THENCE NORTH 2 DEGREES 40 MINUTES 10 SECONDS WEST, 66.072 FEET; THENCE NORTHWESTERLY 84.054 FEET ALONG THE ARC OF A CIRCLE OF 84.00 FEET RADIUS, CONVEX TO THE SOUTHWEST AND WHOSE CHORD BEARS NORTH 61 DEGREES 20 MINUTES 11 SECONDS WEST, TO A POINT OF TANGENCY; THENCE NORTH 32 DEGREES 40 MINUTES 10 SECONDS WEST, 256.717 FEET ALONG A LINE TANGENT TO THE LAST DESCRIBED ARC TO A POINT OF CURVATURE; THENCE NORTHWESTERLY 157.079 FEET ALONG THE ARC OF A CIRCLE OF 150.00 FEET RADIUS, WHICH ARC IS TANGENT TO THE AFORESAID 561.22 FEET PARALLEL LINE AT A POINT 1404.175 FEET (AS MEASURED ALONG SAID PARALLEL LINE), EASTERLY OF THE POINT OF BEGINNING, CONVEX TO THE NORTHEAST AND HAS A CHORD BEARING OF NORTH 62 DEGREES 40 MINUTES 10 SECONDS WEST, TO SAID PARALLEL LINE; THENCE SOUTH 87 DEGREES 19 MINUTES 50 SECONDS WEST, 1404.175 FEET ALONG SAID PARALLEL LINE TO THE POINT OF BEGINNING, (EXCEPTING THAT PART OF THE AFORESAID PARCEL FALLING WITHIN DEDICATED STREETS AND HIGHWAYS AS SHOWN ON DOCUMENT # 22935012 RECORDED DECEMBER 16, 1974) IN COOK COUNTY, ILLINOIS;

## PARCEL "B":

THAT PART OF THE NORTHEAST 1/4 OF SECTION 14, TOWNSHIP 41 NORTH, RANGE 10, EAST OF THE THIRD PRINCIPAL MERIDIAN DESCRIBED AS FOLLOWS: COMMENCING AT THE INTERSECTION OF THE WEST LINE OF THE SAID NORTHEAST 1/4 OF SECTION 14 WITH A LINE BEING 561.22 FEET (MEASURED PERPENDICULARLY) SOUTH OF AND PARALLEL WITH THE SOUTH LINE OF GOLF ROAD, PER DOCUMENT # 10488004; THENCE SOUTH ALONG THE WEST LINE OF THE SAID NORTHEAST 1/4, A DISTANCE OF 530.00 FEET TO THE POINT OF BEGINNING; THENCE EASTWARD ALONG A LINE BEING PARALLEL WITH THE SOUTH LINE OF GOLF ROAD AFORESAID, NORTH 87 DEGREES 19 MINUTES 50 SECONDS EAST, A DISTANCE OF 482.00 FEET; THENCE SOUTH 14 DEGREES 43 MINUTES 48 SECONDS EAST, A DISTANCE OF 112.178 FEET; THENCE SOUTH 87 DEGREES 22 MINUTES 25 SECONDS EAST, A DISTANCE OF 218.229 FEET; THENCE NORTH 74 DEGREES 52 MINUTES 34 SECONDS EAST, A DISTANCE OF 38.33 FEET; THENCE SOUTH 79 DEGREES 22 MINUTES 49 SECONDS EAST, A DISTANCE OF 162.788 FEET; THENCE NORTH 87 DEGREES 19 MINUTES 50 SECONDS EAST, A DISTANCE OF 227.00 FEET; THENCE SOUTH 49 DEGREES 05 MINUTES 46 SECONDS EAST, A DISTANCE OF 97.198 FEET; THENCE SOUTH 62 DEGREES 27 MINUTES 08 SECONDS WEST, A DISTANCE OF 54.06 FEET; THENCE SOUTH 37 DEGREES 44 MINUTES 07 SECONDS EAST, A DISTANCE OF 95.78 FEET; THENCE SOUTH 64 DEGREES 50 MINUTES 51 SECONDS EAST, A DISTANCE OF 127.53 FEET; THENCE SOUTH 23 DEGREES 37 MINUTES 15 SECONDS EAST, A DISTANCE OF 244.51 FEET; THENCE SOUTH 8 DEGREES 26 MINUTES 11 SECONDS WEST, A DISTANCE OF 334.05 FEET; THENCE SOUTH 33 DEGREES 02 MINUTES 24 SECONDS EAST, A DISTANCE OF 278.64

99623137



# UNOFFICIAL COPY

FEET; THENCE SOUTH 47 DEGREES 58 MINUTES 24 SECONDS EAST, A DISTANCE OF 254.55 FEET; THENCE SOUTH 3 DEGREES 56 MINUTES 18 SECONDS EAST, A DISTANCE OF 83.45 FEET TO A POINT ON THE SOUTH LINE OF THE NORTHEAST 1/4 OF SAID SECTION 14; THENCE WESTWARD ALONG THE SAID SOUTHLINE, SOUTH 86 DEGREES 03 MINUTES 42 SECONDS WEST, A DISTANCE OF 1751.19 FEET TO THE SOUTHWEST CORNER OF THE SAID NORTHEAST 1/4 OF SECTION 14; THENCE NORTH ALONG THE WEST LINE OF THE SAID NORTHEAST 1/4, A DISTANCE OF 1486.043 FEET TO THE POINT OF BEGINNING, ALL IN COOK COUNTY, ILLINOIS, EXCEPTING THEREFROM THAT PART OF THE FOREGOING PARCEL DESCRIBED AS FOLLOWS:

THAT PART OF THE NORTHEAST 1/4 OF SECTION 14, TOWNSHIP 41 NORTH, RANGE 10, EAST OF THE THIRD PRINCIPAL MERIDIAN, DESCRIBED AS FOLLOWS: COMMENCING AT THE SOUTHWEST CORNER OF THE NORTHEAST 1/4 AFORESAID; THENCE NORTH 86 DEGREES 03 MINUTES 42 SECONDS EAST ALONG THE SOUTH LINE OF SAID NORTHEAST 1/4 927.60 FEET; THENCE NORTH 3 DEGREES 56 MINUTES 18 SECONDS WEST 50.00 FEET TO THE PLACE OF BEGINNING; THENCE CONTINUING NORTH 3 DEGREES 56 MINUTES 18 SECONDS WEST 710.00 FEET; THENCE NORTH 86 DEGREES 03 MINUTES 42 SECONDS EAST ALONG A LINE 760.00 FEET NORTH OF AND PARALLEL WITH THE SOUTH LINE OF SAID NORTHEAST 1/4, 566.00 FEET; THENCE SOUTH 8 DEGREES 26 MINUTES 11 SECONDS WEST 256.03 FEET; THENCE SOUTH 33 DEGREES 02 MINUTES 24 SECONDS EAST 278.64 FEET; THENCE SOUTH 47 DEGREES 58 MINUTES 24 SECONDS EAST 254.55 FEET; THENCE SOUTH 3 DEGREES 56 MINUTES 18 SECONDS EAST 33.45 FEET TO THE NORTHERLY RIGHT-OF-WAY LINE OF WOODFIELD ROAD; THENCE SOUTH 86 DEGREES 03 MINUTES 42 SECONDS WEST ALONG SAID RIGHT OF WAY LINE 823.58 FEET TO THE POINT OF BEGINNING, IN COOK COUNTY, ILLINOIS; AND ALSO THAT PART OF THE NORTHEAST 1/4 OF SECTION 14, TOWNSHIP 41 NORTH, RANGE 10, EAST OF THE THIRD PRINCIPAL MERIDIAN, DESCRIBED AS FOLLOWS: COMMENCING AT THE SOUTHWEST CORNER OF THE NORTHEAST 1/4 AFORESAID; THENCE NORTH 0 DEGREES 00 MINUTES 00 SECONDS EAST ALONG THE WEST LINE OF SAID NORTHEAST 1/4, A DISTANCE OF 50.12 FEET TO A POINT; THENCE NORTH 86 DEGREES 03 MINUTES 42 SECONDS EAST ALONG THE NORTHERLY RIGHT-OF-WAY LINE OF WOODFIELD ROAD, A DISTANCE OF 924.16 FEET TO A POINT; THENCE NORTH 3 DEGREES 56 MINUTES 18 SECONDS WEST A DISTANCE OF 229.00 FEET TO A POINT OF BEGINNING; THENCE SOUTH 86 DEGREES 03 MINUTES 42 SECONDS WEST A DISTANCE OF 59.00 FEET TO A POINT; THENCE NORTH 3 DEGREES 56 MINUTES 18 SECONDS WEST A DISTANCE OF 481.00 FEET TO A POINT; THENCE NORTH 86 DEGREES 03 MINUTES 42 SECONDS EAST A DISTANCE OF 59.00 FEET TO A POINT; THENCE SOUTH 3 DEGREES 56 MINUTES 18 SECONDS EAST A DISTANCE OF 481.00 FEET TO THE POINT OF BEGINNING, IN COOK COUNTY, ILLINOIS;

# UNOFFICIAL COPY

## PARCEL "C":

THAT PART OF THE NORTHEAST 1/4 OF SECTION 14, TOWNSHIP 41 NORTH, RANGE 10, EAST OF THE THIRD PRINCIPAL MERIDIAN, DESCRIBED AS FOLLOWS: COMMENCING AT THE SOUTHWEST CORNER OF THE SAID NORTHEAST 1/4 OF SECTION 14; THENCE EASTWARD ALONG THE SOUTH LINE OF THE SAID NORTHEAST 1/4, NORTH 86 DEGREES 03 MINUTES 42 SECONDS EAST, A DISTANCE OF 1751.19 FEET TO THE POINT OF BEGINNING; THENCE NORTH 3 DEGREES 56 MINUTES 18 SECONDS WEST, A DISTANCE OF 83.45 FEET; THENCE NORTH 47 DEGREES 58 MINUTES 24 SECONDS WEST, A DISTANCE OF 254.55 FEET; THENCE NORTH 33 DEGREES 02 MINUTES 24 SECONDS WEST, A DISTANCE OF 278.64 FEET; THENCE NORTH 8 DEGREES 26 MINUTES 11 SECONDS EAST, A DISTANCE OF 334.05 FEET; THENCE NORTH 23 DEGREES 37 MINUTES 15 SECONDS WEST, A DISTANCE OF 244.51 FEET; THENCE NORTH 64 DEGREES 50 MINUTES 51 SECONDS WEST, A DISTANCE OF 127.53 FEET; THENCE NORTH 37 DEGREES 44 MINUTES 07 SECONDS WEST, A DISTANCE OF 95.78 FEET; THENCE NORTH 62 DEGREES 27 MINUTES 08 SECONDS EAST, A DISTANCE OF 54.06 FEET; THENCE SOUTH 49 DEGREES 05 MINUTES 46 SECONDS EAST, A DISTANCE OF 58.496 FEET; THENCE NORTH 87 DEGREES 19 MINUTES 50 SECONDS EAST, A DISTANCE OF 175.00 FEET; THENCE SOUTH 5 DEGREES 02 MINUTES 21 SECONDS EAST, A DISTANCE OF 298.79 FEET; THENCE SOUTH 10 DEGREES 25 MINUTES 51 SECONDS EAST, A DISTANCE OF 447.39 FEET; THENCE SOUTH 42 DEGREES 49 MINUTES 50 SECONDS EAST, A DISTANCE OF 502.73 FEET TO A POINT ON THE NORTHERLY LINE OF WOODFIELD ROAD AS DEDICATED AS DOCUMENT NUMBER 22935012; THENCE SOUTH 3 DEGREES 56 MINUTES 18 SECONDS EAST, A DISTANCE OF 50.00 FEET TO A POINT ON THE SOUTH LINE OF THE SAID NORTHEAST 1/4 OF SECTION 14; THENCE WESTWARD ALONG THE SAID SOUTH LINE, SOUTH 86 DEGREES 03 MINUTES 42 SECONDS WEST, A DISTANCE OF 150.00 FEET TO THE POINT OF BEGINNING, EXCEPTING THEREFROM THAT PART DEDICATED FOR ROAD PURPOSES BY PLAT OF DEDICATION FOR PUBLIC STREET DATED JULY 9, 1974 AND RECORDED DECEMBER 16, 1974 AS DOCUMENT NUMBER 22935012, ALL IN COOK COUNTY, ILLINOIS

## PARCEL "D":

THAT PART OF THE NORTHEAST 1/4 OF SECTION 14, TOWNSHIP 41 NORTH, RANGE 10, EAST OF THE THIRD PRINCIPAL MERIDIAN, DESCRIBED AS FOLLOWS: COMMENCING AT THE POINT OF INTERSECTION OF A LINE DRAWN 561.22 FEET (MEASURED PERPENDICULARLY) SOUTH OF AND PARALLEL WITH THE SOUTH LINE OF GOLF ROAD AS DESCRIBED IN DOCUMENT NUMBER 10488004 WITH THE WEST LINE OF THE AFORESAID NORTHEAST 1/4; THENCE SOUTH 530.00 FEET ALONG SAID WEST LINE TO THE PLACE OF BEGINNING OF THE HEREIN DESCRIBED PROPERTY; THENCE NORTH 87 DEGREES 19 MINUTES 50 SECONDS EAST 482.00 FEET ALONG A LINE

# UNOFFICIAL COPY

PARALLEL WITH THE SOUTH LINE OF GOLF ROAD AFORESAID; THENCE SOUTH 14 DEGREES 43 MINUTES 48 SECONDS EAST 112.178 FEET; THENCE SOUTH 87 DEGREES 22 MINUTES 25 SECONDS EAST, 218.229 FEET; THENCE NORTH 74 DEGREES 52 MINUTES 34 SECONDS EAST 38.33 FEET; THENCE SOUTH 79 DEGREES 22 MINUTES 49 SECONDS EAST, 162.788 FEET; THENCE NORTH 87 DEGREES 19 MINUTES 50 SECONDS EAST 227.00 FEET; THENCE SOUTH 49 DEGREES 05 MINUTES 46 SECONDS EAST 155.694 FEET; THENCE NORTH 87 DEGREES 19 MINUTES 50 SECONDS EAST 175.00 FEET; THENCE NORTH 02 DEGREES 40 MINUTES 10 SECONDS EAST 70.00 FEET; THENCE NORTHEASTERLY 617.352 FEET ALONG THE ARC OF A CIRCLE OF 500.00 FEET RADIUS, CONVEX TO THE NORTHWEST AND WHOSE CHORD BEARS NORTH 54 DEGREES 37 MINUTES 34 SECONDS EAST TO A POINT OF TANGENCY, SAID POINT OF TANGENCY BEING 771.913 FEET WESTERLY OF THE EAST LINE OF THE AFORESAID NORTHEAST 1/4 OF SECTION 14 (AS MEASURED ALONG A LINE DRAWN 66.00 FEET SOUTH OF AND PARALLEL WITH THE SOUTHERN TERMINUS AND THE WESTERLY EXTENSION THEREOF OF MEACHAM ROAD AS DESCRIBED PER COURT CASE # 68-"L"-13469 IN THE WEST 1/2 OF THE NORTHWEST 1/4 OF SECTION 13, TOWNSHIP AND RANGE AFORESAID); THENCE NORTH 89 DEGREES 59 MINUTES 52 SECONDS EAST 771.913 FEET ALONG SAID EXTENSION TO THE EAST LINE OF THE AFORESAID NORTHEAST 1/4 OF SECTION 14; THENCE SOUTH 0 DEGREES 04 MINUTES 02 SECONDS EAST 1506.436 FEET ALONG SAID EAST LINE OF THE NORTHEAST 1/4 TO THE SOUTHEAST CORNER THEREOF; THENCE SOUTH 86 DEGREES 03 MINUTES 42 SECONDS WEST 2699.57 FEET ALONG THE SOUTH LINE OF SAID NORTHEAST 1/4 TO THE SOUTHWEST CORNER THEREOF; THENCE NORTH 1486.043 FEET ALONG THE WEST LINE OF SAID NORTHEAST 1/4 TO THE PLACE OF BEGINNING, IN COOK COUNTY, ILLINOIS, EXCEPTING THEREFROM THOSE PARTS OF THE FOREGOING PARCEL DESCRIBED AS FOLLOWS: THAT PART OF THE NORTHEAST 1/4 OF SECTION 14, TOWNSHIP 41 NORTH, RANGE 10 EAST OF THE THIRD PRINCIPAL MERIDIAN, DESCRIBED AS FOLLOWS: COMMENCING AT THE INTERSECTION OF THE WEST LINE OF THE SAID NORTHEAST 1/4 OF SECTION 14 WITH A LINE BEING 561.22 FEET (MEASURED PERPENDICULARLY) SOUTH OF AND PARALLEL WITH THE SOUTH LINE OF GOLF ROAD, PER DOCUMENT #10488004; THENCE SOUTH ALONG THE WEST LINE OF THE SAID NORTHEAST 1/4, A DISTANCE OF 530.00 FEET TO THE POINT OF BEGINNING; THENCE EASTWARD ALONG A LINE BEING PARALLEL WITH THE SOUTH LINE OF GOLF ROAD AFORESAID, NORTH 87 DEGREES 19 MINUTES 50 SECONDS EAST, A DISTANCE OF 482.00 FEET; THENCE SOUTH 14 DEGREES 43 MINUTES 48 SECONDS EAST, A DISTANCE OF 112.178 FEET; THENCE SOUTH 87 DEGREES 22 MINUTES 25 SECONDS EAST, A DISTANCE OF 218.229 FEET; THENCE NORTH 74 DEGREES 52 MINUTES 34 SECONDS EAST, A DISTANCE OF 38.33 FEET; THENCE SOUTH 79 DEGREES 22 MINUTES 49 SECONDS EAST, A DISTANCE OF 162.788 FEET; THENCE NORTH 87 DEGREES 19 MINUTES 50 SECONDS EAST, A DISTANCE OF 227.00 FEET; THENCE SOUTH 49 DEGREES 05 MINUTES 46 SECONDS EAST, A DISTANCE OF 97.198 FEET; THENCE SOUTH 62 DEGREES 27 MINUTES 08 SECONDS WEST, A DISTANCE OF

# UNOFFICIAL COPY

54.06 FEET; THENCE SOUTH 37 DEGREES 44 MINUTES 07 SECONDS EAST, A DISTANCE OF 95.78 FEET; THENCE SOUTH 64 DEGREES 50 MINUTES 51 SECONDS EAST, A DISTANCE OF 127.53 FEET; THENCE SOUTH 23 DEGREES 37 MINUTES 15 SECONDS EAST, A DISTANCE OF 244.51 FEET; THENCE SOUTH 8 DEGREES 26 MINUTES 11 SECONDS WEST, A DISTANCE OF 334.05 FEET; THENCE SOUTH 33 DEGREES 02 MINUTES 24 SECONDS EAST, A DISTANCE OF 278.64 FEET; THENCE SOUTH 47 DEGREES 58 MINUTES 24 SECONDS EAST, A DISTANCE OF 254.55 FEET; THENCE SOUTH 3 DEGREES 56 MINUTES 18 SECONDS EAST, A DISTANCE OF 83.45 FEET TO A POINT ON THE SOUTH LINE OF THE NORTHEAST 1/4 OF SAID SECTION 14; THENCE WESTWARD ALONG THE SAID SOUTH LINE, SOUTH 86 DEGREES 03 MINUTES 42 SECONDS WEST, A DISTANCE OF 1751.19 FEET TO THE SOUTHWEST CORNER OF THE SAID NORTHEAST 1/4 OF SECTION 14; THENCE NORTH ALONG THE WEST LINE OF THE SAID NORTHEAST 1/4, A DISTANCE OF 1486.043 FEET TO THE POINT OF BEGINNING, ALL IN COOK COUNTY, ILLINOIS, AND ALSO EXCEPT THAT PART OF THE NORTHEAST 1/4 OF SECTION 14, TOWNSHIP 41 NORTH, RANGE 10, EAST OF THE THIRD PRINCIPAL MERIDIAN, DESCRIBED AS FOLLOWS: COMMENCING AT THE SOUTHWEST CORNER OF THE SAID NORTHEAST 1/4 OF SECTION 14; THENCE EASTWARD ALONG THE SOUTH LINE OF THE SAID NORTHEAST 1/4 NORTH 86 DEGREES 03 MINUTES 42 SECONDS EAST, A DISTANCE OF 1751.19 FEET TO THE POINT OF BEGINNING; THENCE NORTH 3 DEGREES 56 MINUTES 18 SECONDS WEST, A DISTANCE OF 83.45 FEET; THENCE NORTH 47 DEGREES 58 MINUTES 24 SECONDS WEST, A DISTANCE OF 254.55 FEET; THENCE NORTH 33 DEGREES 02 MINUTES 24 SECONDS WEST, A DISTANCE OF 278.64 FEET; THENCE NORTH 8 DEGREES 26 MINUTES 11 SECONDS EAST, A DISTANCE OF 334.05 FEET; THENCE NORTH 23 DEGREES 37 MINUTES 15 SECONDS WEST, A DISTANCE OF 244.51 FEET; THENCE NORTH 64 DEGREES 50 MINUTES 51 SECONDS WEST, A DISTANCE OF 127.53 FEET; THENCE NORTH 37 DEGREES 44 MINUTES 07 SECONDS WEST, A DISTANCE OF 95.78 FEET; THENCE NORTH 6 DEGREES 27 MINUTES 08 SECONDS EAST, A DISTANCE OF 54.06 FEET; THENCE SOUTH 49 DEGREES 05 MINUTES 46 SECONDS EAST, A DISTANCE OF 58.496 FEET; THENCE NORTH 87 DEGREES 19 MINUTES 50 SECONDS EAST, A DISTANCE OF 175.00 FEET; THENCE SOUTH 5 DEGREES 02 MINUTES 21 SECONDS EAST, A DISTANCE OF 298.79 FEET; THENCE SOUTH 10 DEGREES 15 MINUTES 51 SECONDS EAST, A DISTANCE OF 447.39 FEET; THENCE SOUTH 42 DEGREES 49 MINUTES 50 SECONDS EAST, A DISTANCE OF 502.73 FEET TO A POINT ON THE NORTHERLY LINE OF WOODFIELD ROAD AS DEDICATED AS DOCUMENT #22935012; THENCE SOUTH 3 DEGREES 56 MINUTES 18 SECONDS EAST, A DISTANCE OF 50.00 FEET TO A POINT ON THE SOUTH LINE OF SAID NORTHEAST 1/4 OF SECTION 14; THENCE WESTWARD ALONG SAID SOUTH LINE, SOUTH 86 DEGREES 03 MINUTES 42 SECONDS WEST, A DISTANCE OF 150.00 FEET TO THE POINT OF BEGINNING, EXCEPTING THEREFROM THAT PART DEDICATED FOR ROAD PURPOSES BY PLAT OF DEDICATION FOR PUBLIC STREET DATED JULY 9, 1974 AND RECORDED DECEMBER 16, 1974 AS DOCUMENT 22935012, ALL IN COOK COUNTY, ILLINOIS

# UNOFFICIAL COPY

## PARCEL 4:

EASEMENT APPURTENANT TO AND FOR THE BENEFIT OF PARCELS 1 AND 2 AS CREATED AND SET FORTH IN EASEMENT GRANT DATED JUNE 3, 1980 BETWEEN LASALLE NATIONAL BANK, A NATIONAL BANKING ASSOCIATION, NOT PERSONALLY, BUT AS TRUSTEE UNDER TRUST AGREEMENT DATED OCTOBER 24, 1978 AND KNOWN AS TRUST NUMBER 100103, GRANTOR, and LASALLE NATIONAL BANK, A NATIONAL BANKING ASSOCIATION, NOT PERSONALLY, BUT AS TRUSTEE UNDER TRUST AGREEMENT DATED OCTOBER 24, 1978 AND KNOWN AS TRUST NUMBER 100104, GRANTEE, AND RECORDED JULY 14, 1980 IN THE OFFICE OF THE RECORDER OF DEEDS OF COOK COUNTY, ILLINOIS AS DOCUMENT 25513407 FOR PARKING OF MOTOR VEHICLES AND FOR ACCESS AND INGRESS OVER THE FOLLOWING DESCRIBED REAL PROPERTY:

THAT PART OF THE NORTHEAST 1/4 OF SECTION 14, TOWNSHIP 41 NORTH, RANGE 10, EAST OF THE THIRD PRINCIPAL MERIDIAN, DESCRIBED AS FOLLOWS: COMMENCING AT THE SOUTHWEST CORNER OF THE NORTHEAST 1/4 AFORESAID; THENCE DUE NORTH ALONG THE WEST LINE OF THE NORTHEAST 1/4 OF SAID SECTION 14, A DISTANCE OF 50.12 FEET TO A POINT; THENCE NORTH 86 DEGREES 03 MINUTES 42 SECONDS EAST ALONG THE NORTHERLY RIGHT-OF-WAYLINE OF WOODFIELD ROAD AND ITS WESTERLY EXTENSION A DISTANCE OF 924.16 FEET TO A POINT; THENCE NORTH 3 DEGREES 56 MINUTES 18 SECONDS WEST A DISTANCE OF 229.00 FEET TO A POINT; THENCE SOUTH 86 DEGREES 03 MINUTES 42 SECONDS WEST A DISTANCE OF 59.00 FEET TO A POINT; THENCE NORTH 3 DEGREES 56 MINUTES 18 SECONDS WEST A DISTANCE OF 60.00 FEET TO THE POINT OF BEGINNING OF THE HEREIN DESCRIBED PARCEL OF LAND; THENCE CONTINUING NORTH 3 DEGREES 56 MINUTES 18 SECONDS WEST A DISTANCE OF 72.00 FEET TO A POINT; THENCE SOUTH 86 DEGREES 03 MINUTES 42 SECONDS WEST ALONG A LINE PERPENDICULAR TO THE LAST DESCRIBED COURSE, A DISTANCE OF 72.00 FEET TO A POINT; THENCE SOUTH 3 DEGREES 56 MINUTES 18 SECONDS EAST, A DISTANCE OF 72.00 FEET TO A POINT; THENCE NORTH 86 DEGREES 3 MINUTES 42 SECONDS EAST A DISTANCE OF 72.00 FEET TO THE HEREIN ABOVE DESIGNATED POINT OF BEGINNING ALL IN COOK COUNTY, ILLINOIS

The street address of the above-described property is: 1000 Woodfield Road, Schaumburg, Illinois 60173, and the tax identification number of such property is: 07-14-200-037.

**UNOFFICIAL COPY**  
**PLAT ACT AFFIDAVIT**

State of Illinois )  
                          ) SS  
County of Cook )

Lawrence F. Levy, being duly sworn on oath states that he resides c/o The Levy Organization, 980 North Michigan Avenue, Chicago, Illinois and that the attached document is not in violation of 765 ILCS 205/1 for one of the following reasons: (Circle the number below which is applicable to attached document)

1. Said Act is not applicable as the grantors own no adjoining property to the premises described in said deed;

OR

the conveyance falls in one of the following exemptions as shown by Amended Act which became effective July 17, 1959.

2. The division or subdivision of the land into parcels or tracts of five acres or more of size which does not involve any new streets or easements of access.

3. The division of lots or blocks of less than one acre in any recorded subdivision which does not involve any new streets or easements of access.

4. The sale or exchange of parcels of land between owners of adjoining and contiguous land.

5. The conveyance of parcels of land or interests therein for use as right of way for railroads or other public utility facilities, which does not involve any new streets or easement of access.

6. The conveyance of land owned by a railroad or other public utility which does not involve any new streets or easements of access.

7. The conveyance of land for highway or other public purposes or grants or conveyances relating to the dedication of land for public use or instruments relating to the vacation of land impressed with public use.

8. Conveyances made to correct descriptions in prior conveyances.

9. The sale or exchange of parcels or tracts of land existing on the date of the amendatory Act into no more than two parts and not involving any new streets or easements of access.

Affiant further states that he makes this affidavit for the purpose of inducing the Recorder of Cook County, Illinois to accept the attached document for recording.



Subscribed and Sworn to before me this 21<sup>st</sup> day of June, 1999.



My Commission Expires: June 23, 2001

99623137

