

UNOFFICIAL COPY

99695602

4/4/0101 18 001 Page 1 of 3
1999-07-21 12:38:40
Cook County Recorder 25.50

TRUSTEE'S DEED



1137765 1/2

THIS INDENTURE, made this 18th day of June, 1999, between State Bank of Countryside, a banking corporation of Illinois, as Trustee under the provisions of a deed or deeds in trust, duly recorded or registered and delivered to said Bank in pursuance of a trust agreement dated the 26th day of February, 1997, and known as Trust No. 97-1763, party of the first part, and DIANE E. LUSTYK, parties of the second part. Witnesseth, that said party of the first part, in consideration of the sum of Ten and 00/100 (\$10.00) dollars, and other good and valuable considerations in hand paid, does hereby grant, sell and convey unto said parties of the second part, DIANE LUSTYK, the following described real estate, situated in Cook County, Illinois, to-wit: E.

3
c.k.

See Legal Description Attached.

P.I.N. 22-33-114-018

Commonly known as 12781 Marian Drive, Lemont, Illinois

Subject to easements, covenants, conditions and restrictions of record, if any.
Subject to general real estate taxes for 1998 and subsequent years.

Together with the tenements and appurtenances thereunto belonging.

TO HAVE AND TO HOLD the same unto said parties of the second part, and to the proper use, benefit and behoof forever of said party of the second part.

This deed is executed by the party of the first part, as Trustee, as aforesaid, pursuant to and in the exercise of the power and authority granted to and vested in it by the terms of said Deed or Deeds in Trust and the provisions of said Trust Agreement above mentioned, and of every other power and authority thereunto enabling, subject, however, to: the liens of all trust deeds and/or mortgages upon said real estate, if any, of record in said county; all unpaid general taxes and special assessments and other liens and claims of any kind; pending litigation, if any, affecting the said real estate; building lines; building, liquor and other restrictions of record, if any; party walls, party wall rights and party wall agreements, if any; Zoning and Building Laws and Ordinances; mechanic's lien claims, if any; easements of record, if any; and rights and claims of parties in possession.

ATGF, INC

UNOFFICIAL COPY

IN WITNESS WHEREOF, said party of the first part has caused its corporate seal to be hereto affixed, and has caused its name to be signed to these presents by its Trust Officer and attested by its Vice President the day and year first above written.

STATE BANK OF COUNTRYSIDE

as Trustee as aforesaid

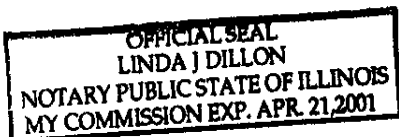
By Joan Micka
Attest _____

STATE OF ILLINOIS,
COUNTY OF COOK

This instrument prepared by:

Joan Micka
6734 Joliet Road
Countryside, IL 60525

I, the undersigned, a Notary Public in and for said County, in the state aforesaid, DO HEREBY CERTIFY that Joan Micka of State Bank of Countryside and Susan L. Jutzi of said Bank, personally known to me to be the same persons whose names are subscribed to the foregoing instrument as such Trust Officer and Vice President, respectively, appeared before me this day in person and acknowledged that they signed and delivered the said instrument as their own free and voluntary act, and as the free and voluntary act of said Bank for the uses and purposes therein set forth; and the said Vice President did also then and there acknowledge that said Trust Officer as custodian of the corporate seal of said Bank did affix the said corporate seal of said Bank to said instrument as said Trust Officer's own free and voluntary act, of said Bank, for the uses and purposes therein set forth.



Given under my hand and Notarial Seal, this 18th day of June, 1998.


Linda J. Dillon
Notary Public

D Name Lynn Cagney
E
L Street 1415 W. 55th St #203
I
V City La Grange, IL 60525
E
R Or:
Y Recorder's Office Box Number

For Information Only
Insert Street and Address of Above
Described Property Here

12781 Marian Drive
Lemont, IL

Tax Bills to: Diana E. Lustyk
12781 Marian Drive
Lemont, IL 60439




UNOFFICIAL COPY


99695602

LEGAL DESCRIPTION RIDER

PARCEL TWO: (NO. 12781 MARIAN DRIVE)
A TRACT OF LAND BEING A PART OF LOT 44 IN KEEPATAW TRAILS,
BEING A SUBDIVISION OF PART OF THE NORTH HALF OF SECTION 33,
TOWNSHIP 37 NORTH, RANGE 11, EAST OF THE THIRD PRINCIPAL
MERIDIAN, IN COOK COUNTY, ILLINOIS, SAID TRACT BEING DESCRIBED
AS FOLLOWS: COMMENCING AT THE NORTHWEST CORNER OF SAID LOT 44;
THENCE SOUTH 89 DEGREES 58 MINUTES 52 SECONDS EAST ALONG THE
NORTH LINE OF SAID LOT 44, A DISTANCE OF 116.84 FEET TO THE
NORTHEAST CORNER OF SAID LOT 44; THENCE SOUTH 00 DEGREES 01
MINUTES 08 SECONDS WEST ALONG THE EAST LINE OF SAID LOT 44, A
DISTANCE OF 47.16 FEET TO THE POINT OF BEGINNING; THENCE
CONTINUING SOUTH 00 DEGREES 01 MINUTES 08 SECONDS WEST ALONG
THE EAST LINE OF SAID LOT 44, A DISTANCE OF 31.76 FEET; THENCE
NORTH 89 DEGREES 58 MINUTES 52 SECONDS WEST ALONG A LINE
PARALLEL WITH THE SAID NORTH LINE OF LOT 44, A DISTANCE OF
114.04 FEET TO A POINT ON THE WEST LINE OF SAID LOT 44; THENCE
NORTHERLY ALONG THE WEST LINE OF SAID LOT 44, BEING AN ARC OF A
CIRCLE, CONCAVE EASTERLY, HAVING A RADIUS OF 2434.00 FEET, A
CHORD OF 31.79 FEET AND A CHORD BEARING OF NORTH 02 DEGREES 34
MINUTES 17 SECONDS WEST, FOR AN ARC DISTANCE OF 31.79 FEET;
THENCE SOUTH 89 DEGREES 58 MINUTES 52 SECONDS EAST ALONG A LINE
PARALLEL WITH THE SAID NORTH LINE OF LOT 44, A DISTANCE OF
115.47 FEET TO THE POINT OF BEGINNING.

PERMANENT INDEX NUMBER: 22-33-114-018

| | | | |
|--------------|--|--------------|-----------------------------|
| STATE TAX |  JUL. 20. 99 | # 0000001208 | REAL ESTATE TRANSFER TAX |
| | | | 0020000 |
| COOK COUNTY | | | FP326652 |

| | | | |
|---------------|--|--------------|-----------------------------|
| COUNTY TAX |  JUL. 20. 99 | # 0000001203 | REAL ESTATE TRANSFER TAX |
| | | | 0010000 |
| REVENUE STAMP | | | FP326665 |