

UNOFFICIAL COPY

99908709

ILLINOIS

1980/03/2 14 001 Page 1 of 3
1999-09-27 12:02:22
Cook County Recorder 25.50

COUNTY OF COOK (A)
POOL NO.
LOAN NO. 17544698 (975662) [831324511 FHLMC]



Assignment-Interv.-Recorded

PREPARED BY ASSETLINK
PROCESS SERVICES
WHEN RECORDED MAIL TO:
AssetLink Process Services
620 S. Woodruff Ave.
Idaho Falls, ID 83401
ATTN: KARLEEN PARKER

CORPORATION ASSIGNMENT OF REAL ESTATE MORTGAGE

FOR VALUE RECEIVED, CDC MORTGAGE CAPITAL INC., A NEW YORK CORPORATION

located at 9 WEST 57TH STREET 36TH FLOOR, NEW YORK, NY 10019
hereby grants, assigns, and transfers to HOMESIDE LENDING, INC., A FLORIDA CORPORATION

located at 7301 BAYMEADOWS WAY, JACKSONVILLE, FL 32256
all the rights, title and interest of undersigned in and to that certain
Real Estate Mortgage dated JUNE 27, 1995, executed by DANIEL CUEVAS,
AN UNMARRIED MAN

to MIDWEST MORTGAGE COMPANY

and recorded in liber/cabinet _____ at page(s)/drawer _____
document/instrument no. 95-416691 microfilm # _____
pin number 14-21-101-034-1555 in the _____
plat of COOK County Illinois described hereinafter as
follows:

SEE ATTACHMENT A

Property Address: 3950 N. LAKE SHORE DR., #826, CHICAGO, IL 60613

J=CD819.S.08453




Loan No.


Handwritten signatures and initials

UNOFFICIAL COPY

Loan No. 17544698 (975662) / 831324511 FHLMC
Together with the note or notes therein described or referred to, the money due and to become due thereon with interest, and all rights accrued or to accrue under said Real Estate Mortgage.
Dated AUGUST 27, 1999, but effective SEPTEMBER 15, 1999.

**CDC MORTGAGE CAPITAL INC.
FORMERLY KNOWN AS CDC SERVICING INC.**

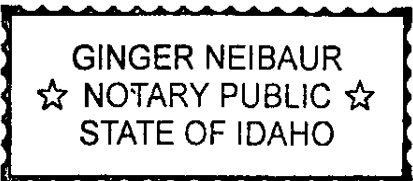
BY 
**CARLA A. TENEVCK
VICE PRESIDENT**


BY 
**JOAN COOK
SECRETARY**

STATE OF IDAHO)
COUNTY OF JEFFERSON)

On AUGUST 27, 1999, before me GINGER NEIBAUR
personally appeared CARLA A. TENEVCK and
JOAN COOK personally known to me
(or proved to me on the basis of satisfactory evidence) to be the person(s)
who executed the within instrument as VICE PRESIDENT
and SECRETARY and acknowledged to me the corporation
executed it.


GINGER NEIBAUR (COMMISSION EXP. 06-22-04)
Notary public



PREPARED BY:

**KARLEEN PARKER
620 SOUTH WOODRUFF AVE
IDAHO FALLS, ID 83401**

P=S.002.7287
C=S.089.3288
(NMRI.IL)

J=CD819.S.08453

UNOFFICIAL COPY

PARCEL 1:

UNIT NO. 826 IN 3950 NORTH LAKE SHORE DRIVE CONDOMINIUM AS DELINEATED ON SURVEY OF THE FOLLOWING DESCRIBED PARCEL OF REAL ESTATE (HEREINAFTER REFERRED TO AS "PARCEL"): THAT PART OF LOTS 10, 11 AND 12 IN CARSON AND CHYTRAUS ADDITION TO CHICAGO, BEING A SUBDIVISION OF BLOCK 1 IN EQUITABLE TRUST COMPANY'S SUBDIVISION IN SECTION 21, TOWNSHIP 40 NORTH, RANGE 14 EAST OF THE THIRD PRINCIPAL MERIDIAN, LYING WEST OF THE LINE ESTABLISHED BY DECREE ENTERED ON SEPTEMBER 7, 1906, IN CASE NUMBER 271470 IN THE CIRCUIT COURT OF COOK COUNTY, ILLINOIS, ENTITLED CHARLES W. GORDON AND OTHERS AGAINST COMMISSIONERS OF LINCOLN PARK, IN COOK COUNTY, ILLINOIS WHICH SURVEY IS ATTACHED TO EXHIBIT "A" TO DECLARATION OF CONDOMINIUM OWNERSHIP MADE BY AMERICAN NATIONAL BANK AND TRUST COMPANY OF CHICAGO, A NATIONAL BANKING ASSOCIATION AS TRUSTEE UNDER TRUST NO. 40420 RECORDED IN THE OFFICE OF THE RECORDER OF DEEDS IN COOK COUNTY, ILLINOIS AS DOCUMENT 24014090; TOGETHER WITH ITS UNDIVIDED PERCENTAGE INTEREST IN SAID PARCEL (EXCEPTING FROM SAID PARCEL ALL THE PROPERTY AND SPACE COMPRISED ALL THE UNITS THEREOF AS DEFINED AND SET FORTH IN SAID DECLARATION AND SURVEY).

ALSO:

PARCEL 2:

EASEMENT FOR THE BENEFIT OF PARCEL 1 AS CREATED BY THE EASEMENT AGREEMENT DATED APRIL 23, 1969 AND RECORDED APRIL 23, 1969 AS DOCUMENT 20820211 MADE BY AND BETWEEN AMERICAN NATIONAL BANK AND TRUST COMPANY OF CHICAGO, A NATIONAL BANKING ASSOCIATION AS TRUSTEE UNDER TRUST NO. 22719 AND EXCHANGE NATIONAL BANK OF CHICAGO AS TRUSTEE UNDER TRUST NO. 5174 FOR THE PURPOSE OF INGRESS AND EGRESS OVER AND ACROSS THAT PART OF THE EAST 40 FEET OF VACATED FRONTIER AVENUE, AS VACATED BY ORDINANCE RECORDED AS DOCUMENT 20816906 LYING WEST OF LOTS 10, 11 AND 12 IN CARSON AND CHYTRAUS ADDITION TO CHICAGO AFORESAID WHICH LIES NORTH OF THE SOUTH LINE OF LOT 10 EXTENDED WEST AND LIES SOUTH OF THE NORTH LINE OF LOT 12 EXTENDED WEST IN COOK COUNTY, ILLINOIS.

75662
5.8453