

UNOFFICIAL COPY

99913508

1999-09-28 08:35:43
Cook County Recorder 25.50



RECORDING REQUESTED BY,
WHEN RECORDED, MAIL TO:
TITLE RECON TRACKING
DIR RECORDING INFORMATION
512 S VERDUGO DRIVE
BURBANK, CA 91502
BY: Nadia Dejneka

LOAN NO. 31011642 INVESTOR: RECON NO: MID-0710628

RELEASE OF MORTGAGE

WHEREAS, the indebtedness secured by the Mortgage EXECUTED by Mortgagor HENRY M. HOWARD AND LYDIA HOWARD, HUSBAND/WIFE to Mortgagee Residential Financial Corp., dated ,

Recorded on Jul 23 1986 as Inst # 86310254 Book Page
Rerecorded: , Inst# , Book , Page Of Official Records in COOK
County, ILLINOIS has been paid, satisfied and fully discharged.

PIN#: 15-02-302-008, VOL. 153

PROPERTY ADDRESS: 1107 8TH AVE., MAYWOOD, IL

LEGAL DESCRIPTION: See attached for legal description.

Document Prepared By: Veronica E. Taite
Title Recon Tracking
512 S. Verdugo Drive
Burbank, CA. 91501

Carole J. Dickson

Carole J. Dickson
Vice President

MidFirst Bank, a Federally Chartered Savings Association, FKA MidFirst Bank, State Savings Bank, FKA MidFirst Savings and Loan Association



S-4
P-3
N
M-4
RW


UNOFFICIAL COPY


RELEASE OF MORTGAGE - Page 2.

Corporate Acknowledgement

STATE OF Oklahoma)
COUNTY OF OKLAHOMA)

On Aug 21 1999 before me, the undersigned Notary Public, personally appeared the above named, **Carole J. Dickson**, as **Vice President**, personally known to me and proved to me on the basis of satisfactory evidence to be the person(s) who executed the within instrument on behalf of the corporation therein named and acknowledged to me that the corporation executed it. WITNESS my hand and official seal.


Linda Gail Stoltenborg, NOTARY PUBLIC - COMMISSION EXPIRES: 9-28-99



Property of Cook County Clerk's Office




UNOFFICIAL COPY

Property of Cook County Clerk's Office

and interest and the performance of the
MORTGAGE and WARRANT unto the Mortgagee, its successors or assigns, the following described real estate
lying, and being in the county of COOK and the
State of Illinois, to wit:

THE NORTH 35 FEET OF LOT 21 IN SENE'S FIRST ADDITION TO MAYWOOD, BEING A
SUBDIVISION OF THAT PART LYING WEST OF THE WEST LINE OF FIFTH AVENUE AND
THE SOUTH 1/2 (EXCEPT THE NORTH 3.30 CHAINS THEREOF) OF THE NORTH 1/2 OF
THE SOUTHWEST 1/4 OF SECTION 2, TOWNSHIP 39 NORTH, RANGE 12, EAST OF THE
THIRD PRINCIPAL MERIDIAN (EXCEPT THE QUARTER ACRE IN THE NORTHWEST CORNER
THEREOF) IN COOK COUNTY, ILLINOIS.

Tax # 15-02-302-008 Vol 153 

Property 1107 7th Ave
Maywood, IL

DEPT-04 RECORDING \$13.25
T#2222 TRAN 0282 07/23/86 10:26:00
#5225 # 2 *-86-310254
COOK COUNTY RECORDER

PAID IN FULL