

Mail To:

WIESLAW SZCZUREK
828E OLD WILLOW UNIT 115
PROSPECT HEIGHTS
IL 60070-2110



99976645


Name and Address of
Preparer:
HomeSide Lending, Inc.
P.O. Box 47524
San Antonio TX 78265-7524

Loan Number 17516689

Recorder's Stamp

Know All By These Presents, that HomeSide Lending, Inc. of the County of Bexar and State of Texas for and in consideration of one dollar, and for other good and valuable consideration, the receipt whereof is hereby confessed, do hereby remise, convey, release, and quit-claim unto WIESLAW SZCZUREK AND JADWIGA SZCZUREK, MARRIED TO EACH OTHER of the County of COOK and the State of ILLINOIS all right, title, interest, claim, or demand whatsoever they may have acquired in, through or by a certain Mortgage, bearing date APRIL 25TH, 1994 A.D., and recorded in the Recorder's office of COOK County, in the State of ILLINOIS, as Book Page Document No. 94-415298, to the premises therein described, situated in the County of COOK, State of ILLINOIS, as follows to wit:
SEE ATTACHED EXHIBIT A

Permanent Index Number(s): 03-24-202-026-1242
Executed on SEPTEMBER 13, 1999
HomeSide Lending, Inc.



MAIL DOCUMENTS TO:
HERITAGE TITLE CO.
5843 W. Lawrence Ave.
Chicago, Illinois 60630
File #


37075



By J. HOOGE
J. HOOGE, VICE PRESIDENT

State of Texas
County of Bexar

The foregoing instrument was acknowledged before me on SEPTEMBER 13, 1999 by J. HOOGE, VICE PRESIDENT, of HomeSide Lending, Inc. a corporation, on behalf of said corporation.




Yolanda Cortez
NOTARY PUBLIC

Paid in Full 09-09-01
Requested by: YOLANDA CORTEZ
CORTY 1528-02SEP99

Inv. Pool A22-006
PFIL - 071599KT

UNOFFICIAL COPY

Property of Cook County Clerk's Office



MAIL DOCUMENTS TO:
HERITAGE TITLE CO.
1415 W. Lawrence Ave.
Chicago, Illinois 60606
File #

STAMPED AREA WITH ILLEGIBLE MARKINGS

UNOFFICIAL COPY

99976645

EXHIBIT "A"

UNIT 8-115 AS DELINEATED ON PLAT OF SURVEY OF THE FOLLOWING DESCRIBED PARCEL OF REAL ESTATE (HEREINAFTER REFERRED TO AS "PARCEL"): THE WEST 1020.00 FEET OF SOUTH 53 ACRES OF THE NORTH EAST 1/4 OF SECTION 24, TOWNSHIP 42 NORTH, RANGE 11, EAST OF THE THIRD PRINCIPAL MERIDIAN, IN COOK COUNTY, ILLINOIS, WHICH PLAT OF SURVEY IS ATTACHED AS EXHIBIT "A" TO DECLARATION OF CONDOMINIUM MADE BY MAYWOOD PROVISO STATE BANK, AS TRUSTEE UNDER TRUST AGREEMENT DATED JULY 21, 1980 AND KNOWN AS TRUST NO. 5393, RECORDED IN THE OFFICE OF THE RECORDER OF DEEDS OF COOK COUNTY, ILLINOIS AS DOCUMENT NO. 25685770, TOGETHER WITH AN UNDIVIDED .34451 PERCENT INTEREST IN SAID PARCEL (EXCEPTING FROM SAID PARCEL ALL THE PROPERTY AND SPACE COMPRISING ALL THE UNITS THEREOF AS DEFINED AND SET FORTH IN SAID DECLARATION AND PLAT OF SURVEY) AMENDED AS DOCUMENT NO. 25705168

PERMANENT INDEX NO.: 03-24-202-026-1242